

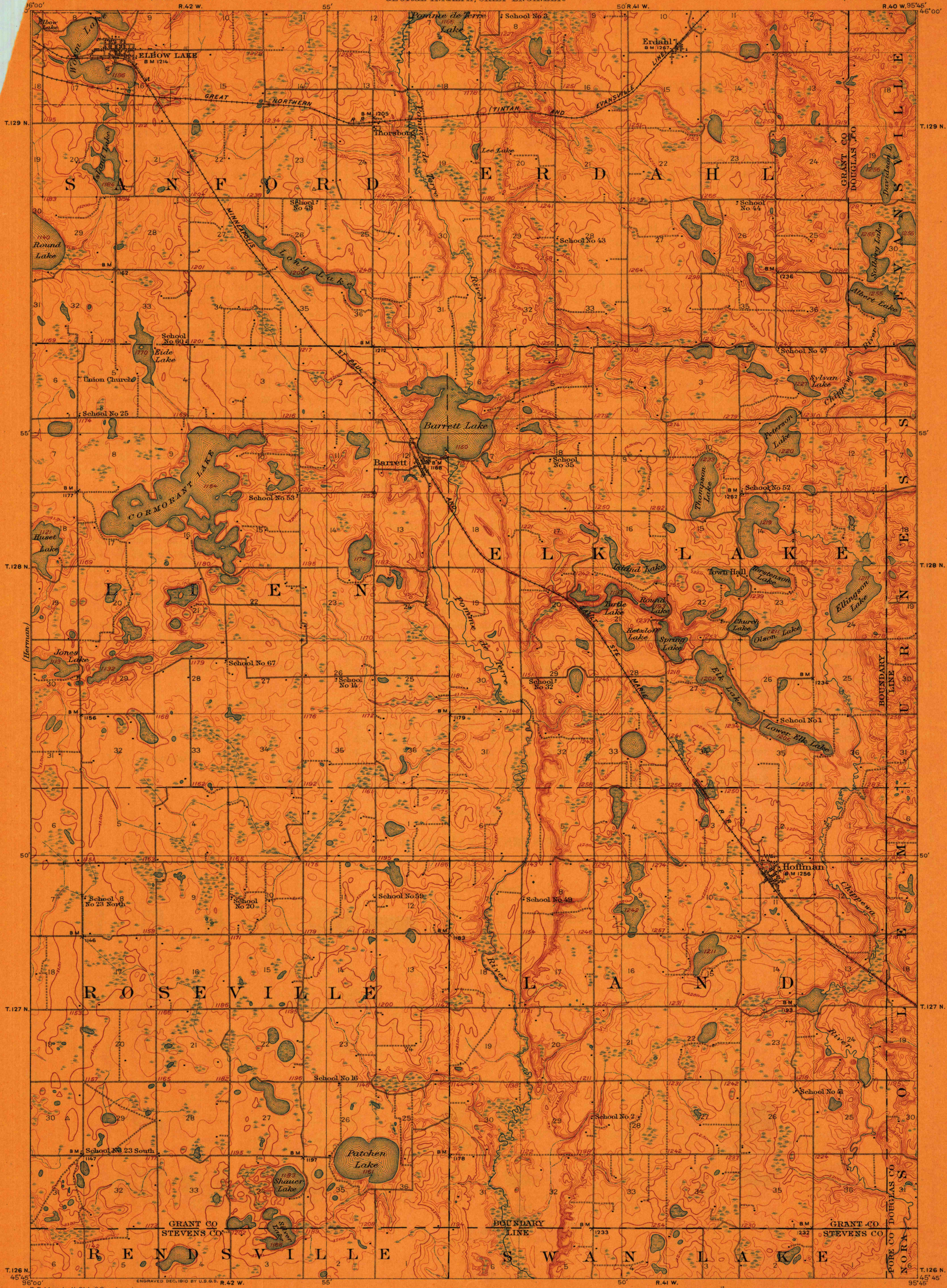
TOPOGRAPHY

STATE OF MINNESOTA

A. O. EBERHART, GOVERNOR
SAMUEL G. IVERSON, STATE AUDITOR
JULIUS A. SCHMAHL, SEC. OF STATE
GEORGE A. RALPH, CHIEF ENGINEER

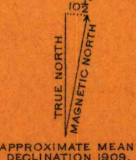
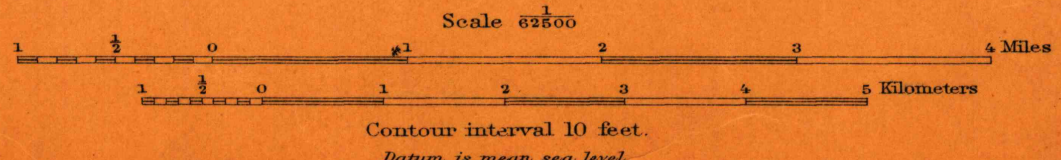
U.S. GEOLOGICAL SURVEY
GEORGE OTIS SMITH, DIRECTOR

MINNESOTA
BARRETT QUADRANGLE



ENGRAVED AND PRINTED BY U.S.G.S. R. 42 W.
R. B. Marshall, Chief Geographer.
W. H. Herron, Geographer in charge.
Topography by J. G. Staack, E. L. Hain,
O. H. Nelson, and W. B. Newhall.
Control by Coast and Geodetic Survey,
E. M. Douglas, and C. R. Beckler.
Surveyed in 1909-10.
SURVEYED IN COOPERATION WITH THE STATE OF MINNESOTA.

St. 1 in	Staack
St. 1 in	Hain
St. 1 in	Nelson
St. 1 in	Newhall



Edition of Feb. 1911.

BARRETT