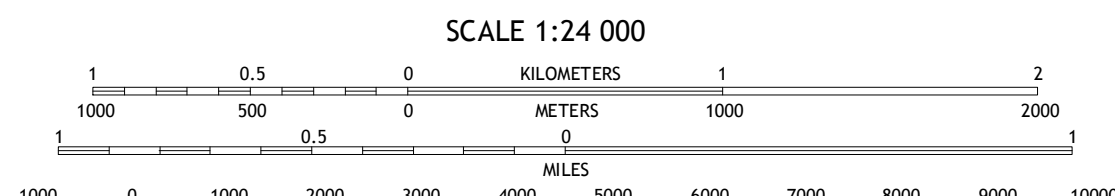
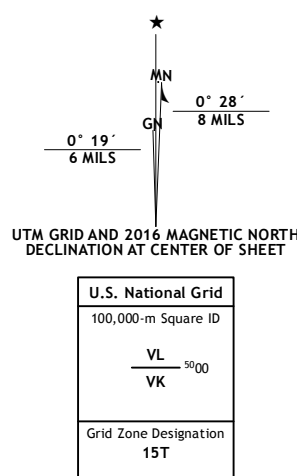


Produced by the United States Geological Survey
North American Datum of 1983 (NAD83)
World Geodetic System of 1984 (WGS84). Projection and 1000-meter grid: Universal Transverse Mercator, Zone 15T
10 000-foot ticks: Minnesota Coordinate System of 1983 (south zone)



SCALE 1:24 000
CONTOUR INTERVAL 10 FEET
NORTH AMERICAN VERTICAL DATUM OF 1988

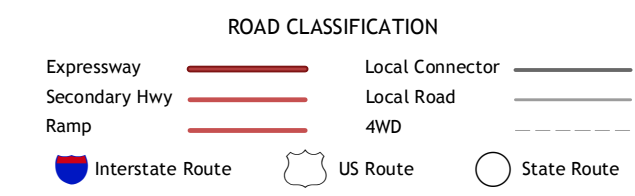


Table with 8 columns and 2 rows showing adjacent quadrangles: 1 Elk River, 2 Nowthen, 3 Cedar, 4 Rogers, 5 Coon Rapids, 6 Hamel, 7 Osseo, 8 Minneapolis North.

ANOKA, MN 2016

