



U.S. DEPARTMENT OF THE INTERIOR
U. S. GEOLOGICAL SURVEY

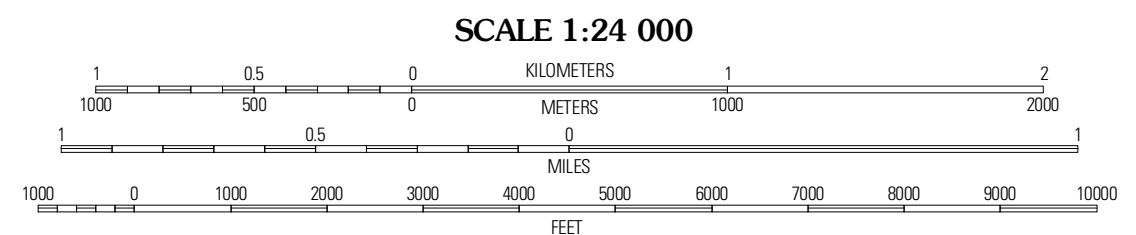



ALDRICH SOUTH QUADRANGLE
MINNESOTA
7.5-MINUTE SERIES

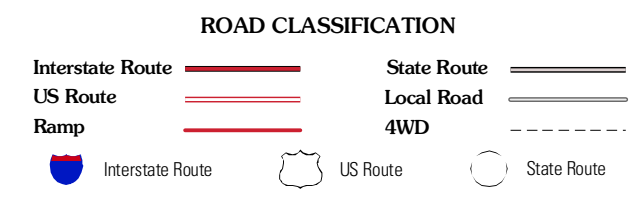
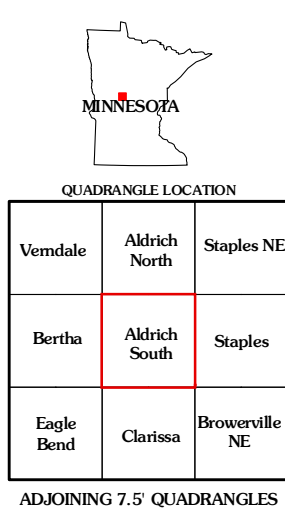


Produced by the United States Geological Survey
North American Datum of 1983 (NAD83)
Roads..... ©2006-2010 Tele Atlas
World Geodetic System of 1984 (WGS84), Projection and
1 000-foot grid: Universal Transverse Mercator, Zone 15T
(central zone)

Imagery.....NAIP, June 2009 - August 2009
Roads..... ©2006-2010 Tele Atlas
Names..... GNIS, 2008
Hydrography..... National Hydrography Dataset, 2009
Contours..... National Elevation Dataset, 1999



CONTOUR INTERVAL 20 FEET
NORTH AMERICAN VERTICAL DATUM OF 1988
This map was produced to conform with version 0.5.10 of the
draft USGS Standards for 7.5-Minute Quadrangle Maps.
A metadata file associated with this product is draft version 0.5.11



ALDRICH SOUTH, MN
2010

QUADRANGLE LOCATION

Vermdale	Aldrich North	Staples NE
Bertha	Aldrich South	Staples
Eagle Bend	Clarissa	Browerville NE

ADJOINING 7.5 QUADRANGLES