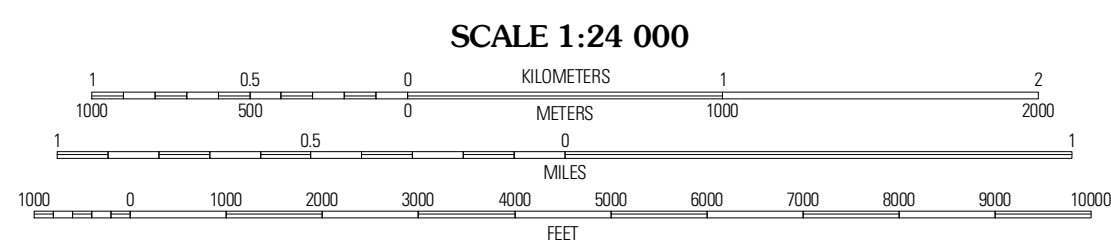



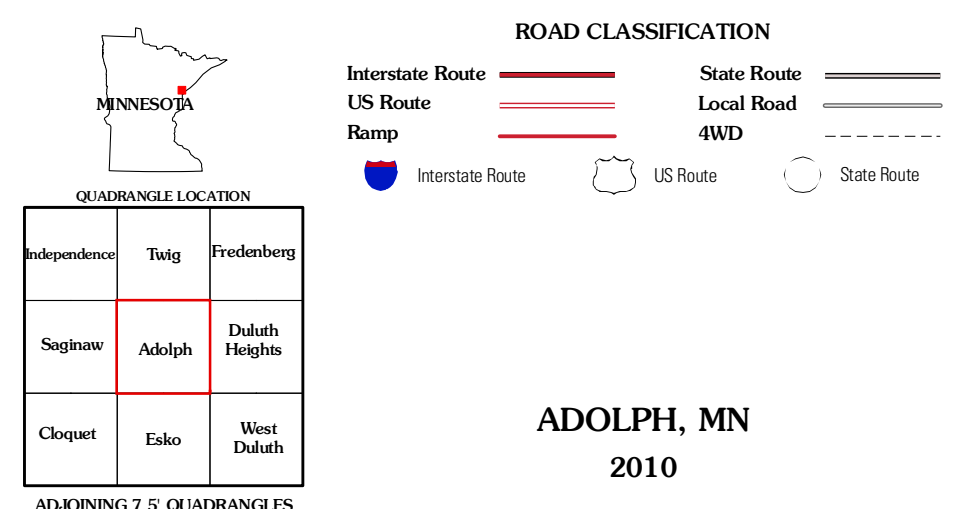


Produced by the United States Geological Survey
North American Datum of 1983 (NAD83)
Roads: National Atlas of the United States, 2006-2010
Hydrography: National Hydrography Dataset, 2009
Contours: National Elevation Dataset, 1999

Imagery: NAIP, July 2009
Roads: National Atlas of the United States, 2006-2010
Hydrography: National Hydrography Dataset, 2009
Contours: National Elevation Dataset, 1999



CONTOUR INTERVAL 10 FEET
NORTH AMERICAN VERTICAL DATUM OF 1988
This map was produced to conform with version 0.5.10 of the
draft USGS Standards for 7.5-Minute Quadrangle Maps.
A metadata file associated with this product is draft version 0.5.11



ADOLPH, MN
2010