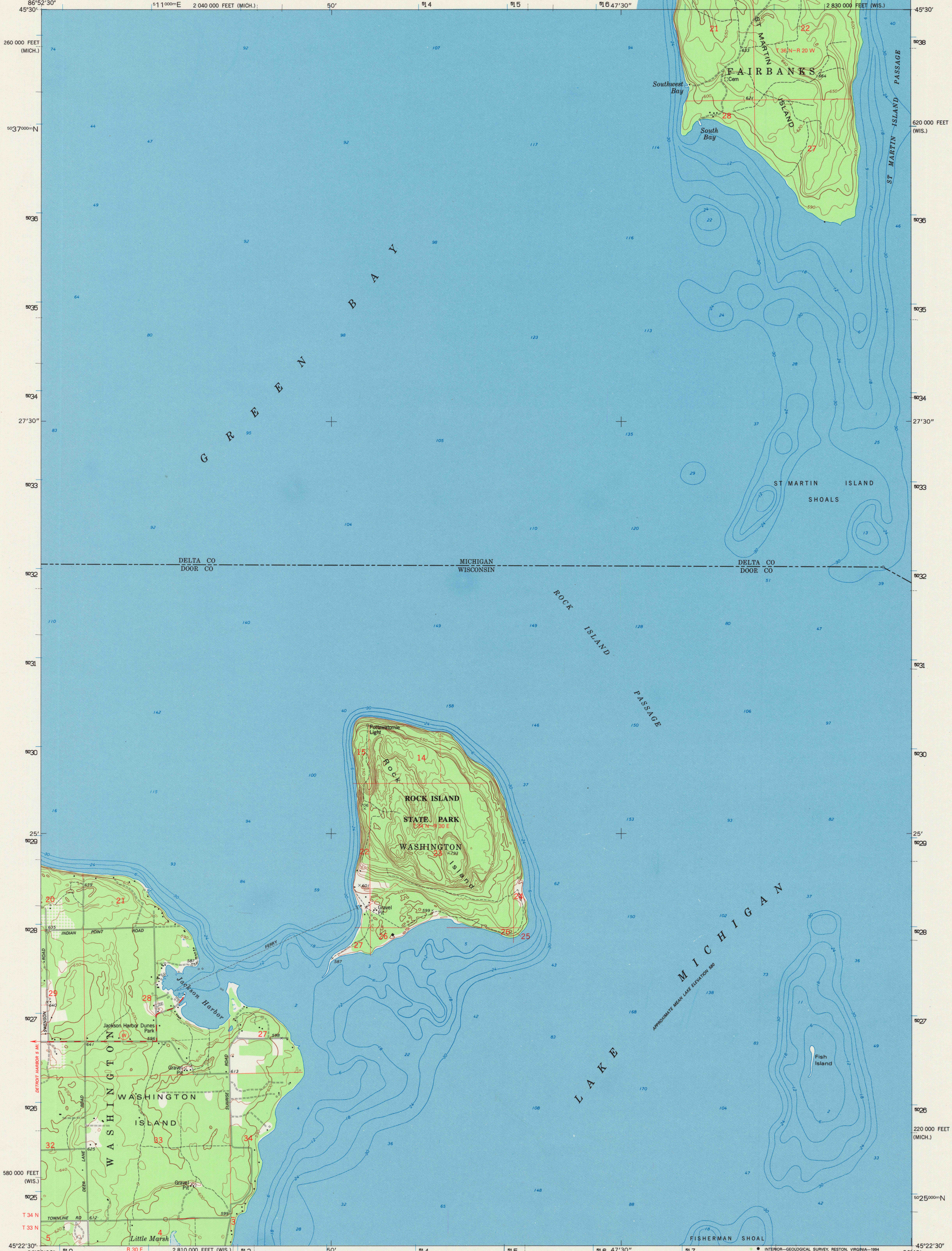


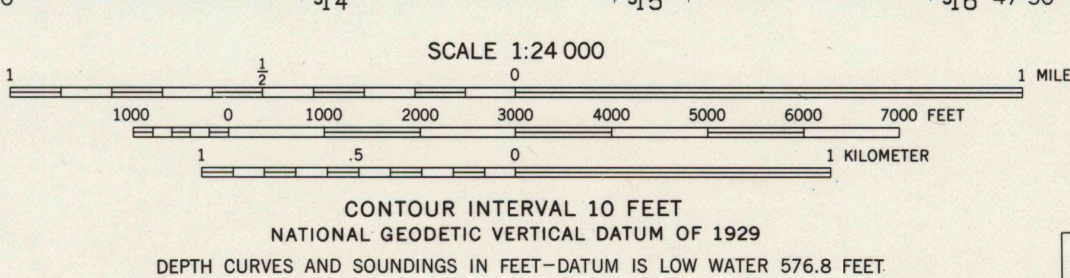
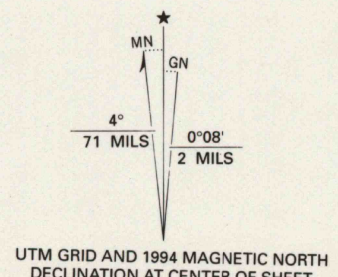
UNITED STATES
DEPARTMENT OF THE INTERIOR
GEOLOGICAL SURVEY

STATE OF WISCONSIN
DIVISION OF HIGHWAYS
GEOLOGICAL AND NATURAL HISTORY SURVEY

WASHINGTON ISLAND NE QUADRANGLE
WISCONSIN-MICHIGAN
7.5 MINUTE SERIES (TOPOGRAPHIC)
NE/4 WASHINGTON ISLAND 15' QUADRANGLE



Produced by the U. S. Geological Survey
Control by USGS and NOS/NOAA
Topography by photogrammetric methods from aerial photographs taken 1953-54. Revised from aerial photographs taken 1978. Field checked 1980. Map edited 1982.
Selected hydrographic data compiled from NOS chart 14909 (1979). This information is not intended for navigational purposes.
Projection: Wisconsin coordinate system, central zone (Lambert conformal conic).
10,000-foot grid ticks based on Wisconsin coordinate system, central zone and Michigan coordinate system, north zone.
1000-meter Universal Transverse Mercator grid ticks, zone 16, shown in blue 1927 North American Datum (NAD 27).
North American Datum of 1983 (NAD 83) is shown by dashed corner ticks. The values of the shift between NAD 27 and NAD 83 for 7.5-minute intersections are given in USGS Bulletin 1875.
There may be private inholdings within the boundaries of the National or State reservations shown on this map.
Fine red dashed lines indicate selected fence and field lines where generally visible on aerial photographs. This information is unchecked. Photosinspected from 1952 source; no major culture or drainage changes observed. Boundaries and names verified 1994.



SCALE 1:24 000
CONTOUR INTERVAL 10 FEET
NATIONAL GEODETIC VERTICAL DATUM OF 1929
DEPTH CURVES AND SOUNDINGS IN FEET-DATUM IS LOW WATER 576.8 FEET

THIS MAP COMPLIES WITH NATIONAL MAP ACCURACY STANDARDS
FOR SALE BY U.S. GEOLOGICAL SURVEY, DENVER, COLORADO 80225, OR RESTON, VIRGINIA 22092
WISCONSIN GEOLOGICAL AND NATURAL HISTORY SURVEY
AND GEOLOGICAL SURVEY DIVISION
MICHIGAN DEPARTMENT OF NATURAL RESOURCES, LANSING, MICHIGAN 48909
A FOLDER DESCRIBING TOPOGRAPHIC MAPS AND SYMBOLS IS AVAILABLE ON REQUEST



ROAD CLASSIFICATION
Primary highway, hard surface ——— Light-duty road, hard or improved surface
Secondary highway, hard surface ——— Unimproved road ———
Interstate Route ——— U. S. Route ——— State Route ———

1	2	3	4
5	6	7	8

ADJOINING 7.5' QUADRANGLE NAMES

WASHINGTON ISLAND NE, WIS.-MICH.
NE/4 WASHINGTON ISLAND 15' QUADRANGLE
45086-D7-TF-024
1982
MINOR REVISION 1994
DMA 3674 IV NE - SERIES V861

USGS HISTORICAL MAP ARCHIVES
JUL 14 1994
REC'D FILE COPY