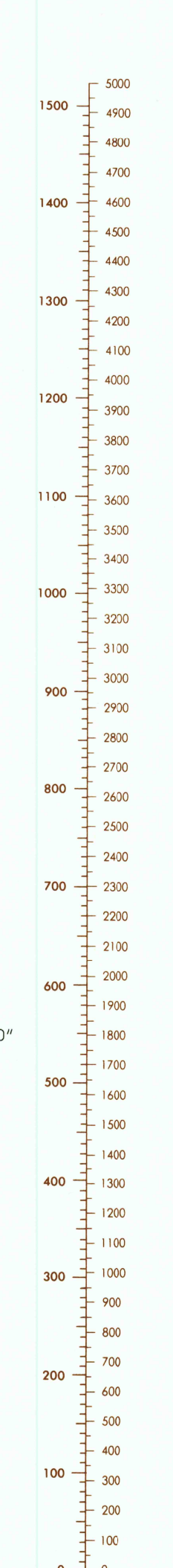


CONVERSION GRAPH  
(1 meter = 3.28 feet)

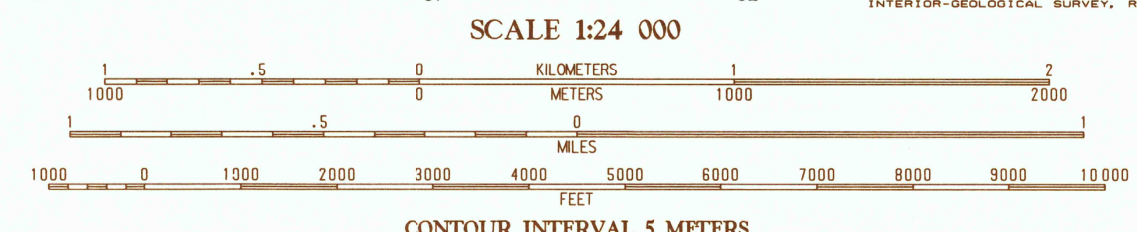


Meters	Feet
1	3.2808
2	6.5617
3	9.8425
4	13.1234
5	16.4042
6	19.6850
7	22.9659
8	26.2467
9	29.5276
10	32.8084

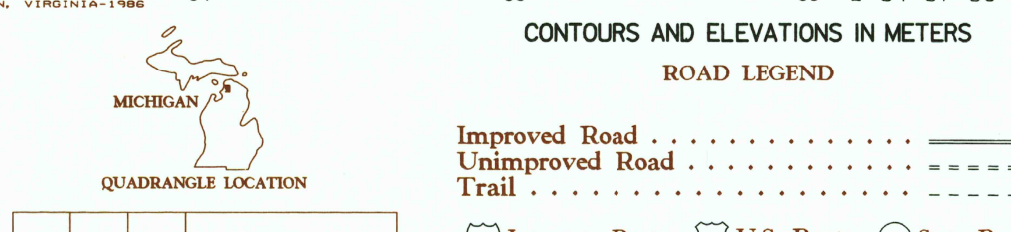
EXAMPLE: Convert 479 meters to feet  
479 = 400 + 70 + 9  
400m = 1312.34  
70m = 229.79  
9m = 29.53  
479m = 1571.66

PRODUCED BY THE UNITED STATES GEOLOGICAL SURVEY CONTROL BY... USGS AND NOS/NOAA COMPILED FROM AERIAL PHOTOGRAPHS TAKEN... 1986 FIELD CHECKED... 1982. MAP EDITED... 1986 PROJECTION... UNIVERSAL TRANSVERSE MERCATOR GRID: 1000-METER UNIVERSAL TRANSVERSE MERCATOR... ZONE 16 1000-FOOT STATE GRID TICKS... MICHIGAN, CENTRAL ZONE UTM GRID DECLINATION... 139° EAST 1986 MAGNETIC NORTH DECLINATION... 530' WEST VERTICAL DATUM... NATIONAL GEODETIC VERTICAL DATUM OF 1929 HORIZONTAL DATUM... 1927 NORTH AMERICAN DATUM To place on the predicted North American Datum of 1983, move the projection lines as shown by dashed corner ticks (3 meters north). There may be private inholdings within the boundaries of any Federal and State Reservations shown on this map. No distinction made between houses, barns, and other buildings.

**PROVISIONAL MAP**  
Produced from original manuscript drawings. Information shown as of date of photography.



SCALE 1:24 000  
CONTROL AND FIELD ESTABLISHED ELEVATIONS SHOWN TO THE NEAREST 0.1 METER OTHER ELEVATIONS SHOWN TO THE NEAREST METER  
To convert meters to feet multiply by 3.2808  
To convert feet to meters multiply by .3048  
THIS MAP COMPLIES WITH NATIONAL MAP ACCURACY STANDARDS FOR SALE BY U.S. GEOLOGICAL SURVEY, RESTON, VIRGINIA 22092 AND GEOLOGICAL SURVEY DIVISION MICHIGAN DEPARTMENT OF NATURAL RESOURCES, LANSING, MICHIGAN 48909



QUADRANGLE LOCATION

1	2	3
4	5	6
7	8	9

ADJOINING 7.5 QUADRANGLE NAMES

Improved Road  
Unimproved Road  
Trail  
Interstate Route  
U.S. Route  
State Route  
WILDWOOD, MICHIGAN  
PROVISIONAL EDITION 1986  
45084-C6-TM-024

USGS NMD HISTORICAL MAP  
SEP 03 1986  
REC'D FILE COPY