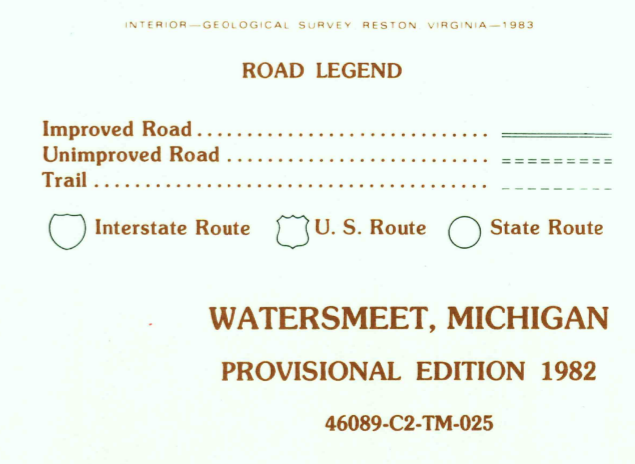
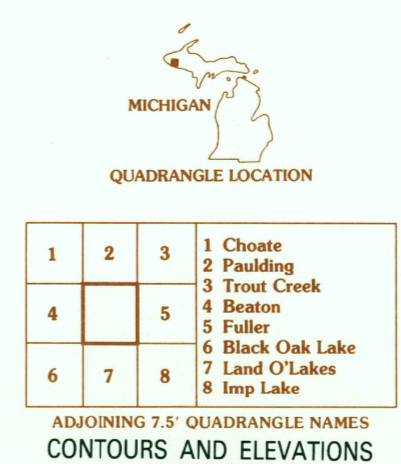
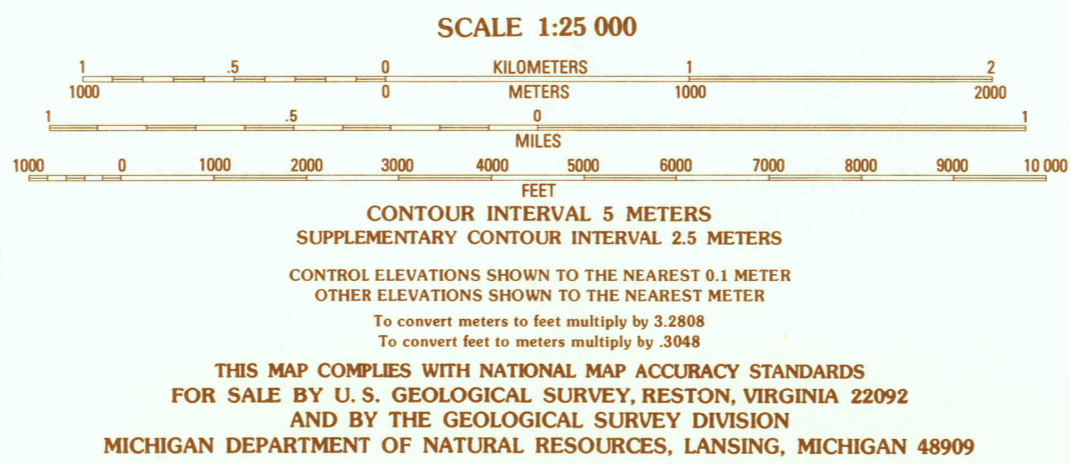




PRODUCED BY THE UNITED STATES GEOLOGICAL SURVEY
CONTROL BY ... LISGS AND NOSNOAA
COMPILED FROM AERIAL PHOTOGRAPHS TAKEN ... 1976
FIELD CHECKED ... 1978. MAP EDITED ... 1982
PROJECTION ... LAMBERT CONFORMAL CONIC
GRID: 1000-METER UNIVERSAL TRANSVERSE MERCATOR ... ZONE 16
18,000-FOOT STATE GRID TICKS ... MICHIGAN, NORTH ZONE
UTM GRID DECLINATION ... 17°W WEST
1982 MAGNETIC NORTH DECLINATION ... 0°
VERTICAL DATUM ... NATIONAL GEODETIC VERTICAL DATUM OF 1929
HORIZONTAL DATUM ... 1927 NORTH AMERICAN DATUM
To place on the predicted North American Datum of 1983
move the projection lines as shown by dashed corner ticks
(6 meters south and 9 meters east)
There may be private inholdings within the boundaries of any
Federal and State reservations shown on this map

PROVISIONAL MAP
Produced from original
manuscript drawings. Infor-
mation shown as of date of
field check.



MAR 23 1983

2100