

Produced by the United States Geological Survey 1975
Revision within and adjacent to National Forest System lands
by USDA Forest Service 1999

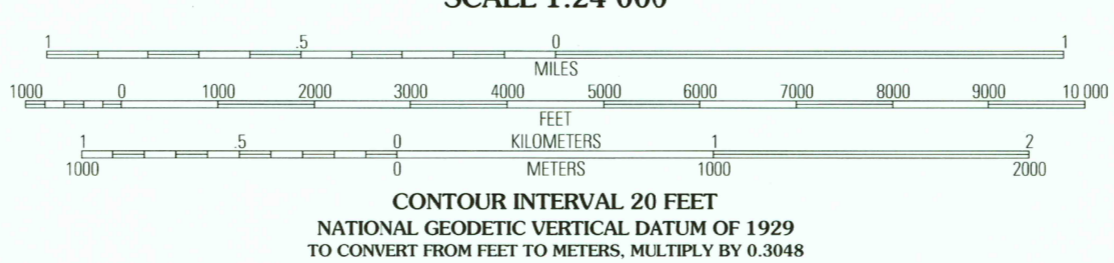

Topography compiled 1951. Planimetry derived from imagery taken 1999
and other sources. Public Land Survey System and survey control current
as of 2001. Boundaries current as of 2001.

North American Datum of 1927 (NAD 27). Projection and 10 000-foot ticks:
Michigan coordinate system, north zone (Lambert conformal conic)
Blue 1000-meter Universal Transverse Mercator ticks, zone 12

North American Datum of 1983 (NAD 83) is shown by dashed corner ticks
The values of the shift between NAD 27 and NAD 83 for 7.5-minute
intersections are obtainable from National Geographic Survey NADCON software

Non-National Forest System lands within the National Forest
Inholdings may exist in other National or State reservations

This map is not a legal land line or ownership document. Public lands are
subject to change and leasing, and may have access restrictions; check
with local offices. Obtain permission before entering private lands



THIS MAP COMPLIES WITH NATIONAL MAP ACCURACY STANDARDS
FOR SALE BY U.S. GEOLOGICAL SURVEY, P.O. BOX 25286, DENVER, COLORADO 80225
AND GEOLOGICAL SURVEY DIVISION
MICHIGAN DEPARTMENT OF NATURAL RESOURCES, LANSING, MICHIGAN 48909
A FOLDER DESCRIBING TOPOGRAPHIC MAPS AND SYMBOLS IS AVAILABLE ON REQUEST


1	2	3	1 Copper Peak
			2 Thomson
			3 Tula
4	5	4 Bessemer	
		5 Wakefield NE	
		6 Lake Evelyn	
		7 Chaney Lake	
6	7	8 Harris Lake	

ADJOINING 7.5' QUADRANGLES

- INTERIOR GEOLOGICAL SURVEY, RESTON, VIRGINIA 20194
HIGHWAYS AND ROADS
- Interstate.....
 - U. S.
 - State
 - County
 - National Forest, suitable for passenger cars
 - National Forest, suitable for high clearance vehicles
 - National Forest Trail
- Primary highway
 - Secondary highway
 - Light-duty road
 - Composition: Unspecified
 - Paved
 - Gravel
 - Dirt
 - Unimproved; 4 wheel drive
 - Trail
 - Gate; Barrier

WAKEFIELD, MI
1999
46089-D8-TF-024
NIMA 3076 IV NW-SERIES V862

USGS Library
Reston, VA.
Topo Archive



OCT 28 2004