

Produced by the United States Geological Survey North American Datum of 1983 (NAD83) World Geodetic System of 1984 (WGS84)...

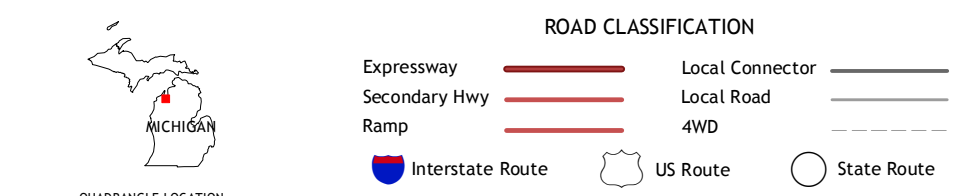
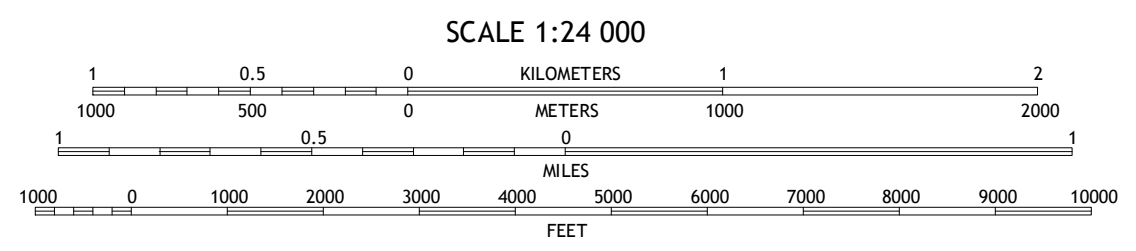
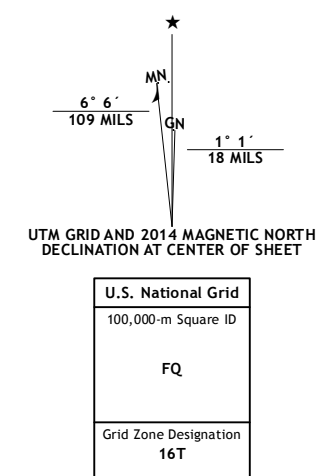


Table with 3 columns and 8 rows showing adjoining quadrangles: 1 Suttons Bay, 2 Mapleton, 3 Elk Rapids, 4 Traverse City SW, 5 Williamsburg, 6 Grawn, 7 Mayfield, 8 Jacks Landing.

TRAVERSE CITY SE, MI 2014

