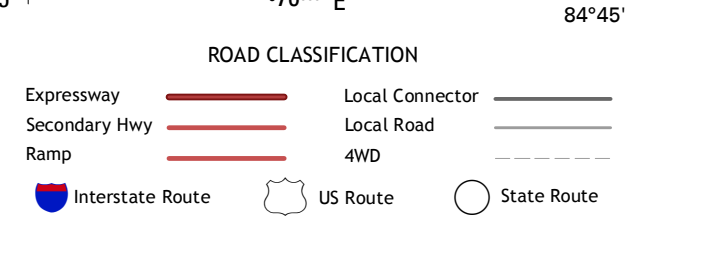
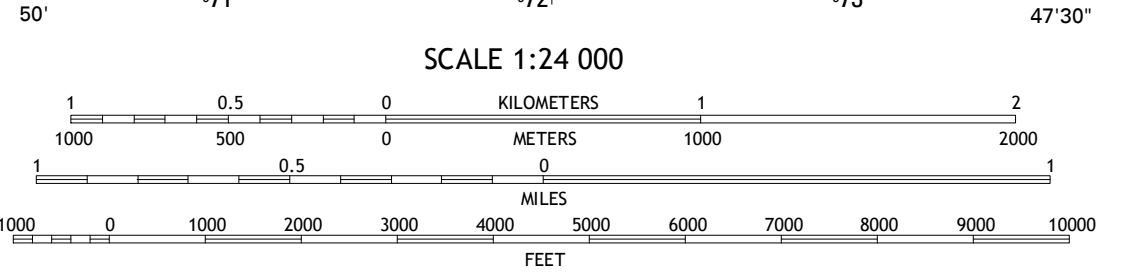



Produced by the United States Geological Survey
North American Datum of 1983 (NAD83)
World Geodetic System of 1984 (WGS84) Projection and 1 000-meter grid: Universal Transverse Mercator, Zone 16T
10 000-foot ticks: Michigan Coordinate System of 1983 (central zone)



ADJOINING QUADRANGLES table with 8 cells containing numbers 1-8 and corresponding place names: 1 Petoskey, 2 Epilon, 3 Wildwood, 4 Boyne Falls, 5 Vanderbilt, 6 Deadmans Hill, 7 Elmira, 8 Gaylord

THUMB LAKE, MI 2017

