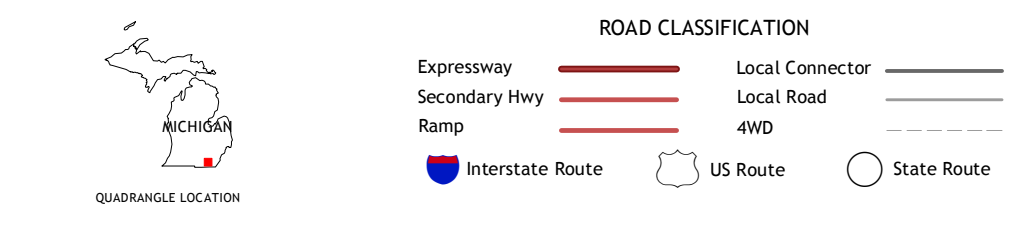
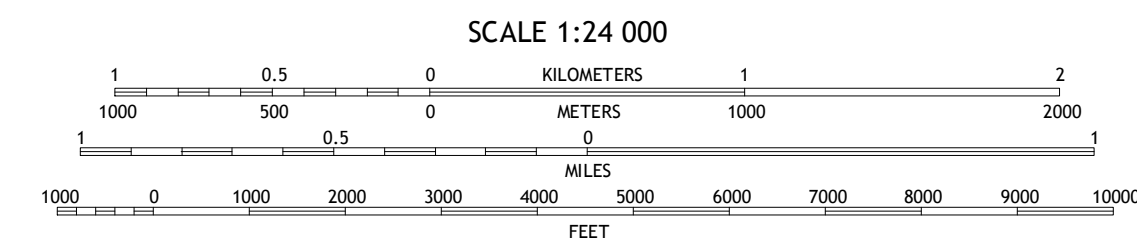
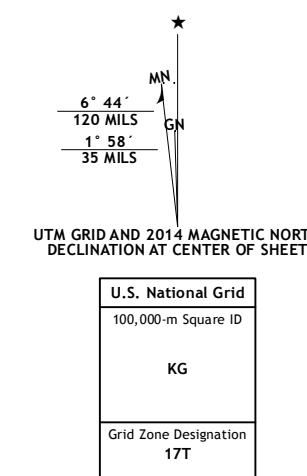


Produced by the United States Geological Survey
North American Datum of 1983 (NAD83)
World Geodetic System of 1984 (WGS84). Projection and
1:000-meter grid: Universal Transverse Mercator, Zone 17T
10 000-foot ticks: Michigan Coordinate System of 1983 (south
zone)
This map is not a legal document. Boundaries may be
generalized for this map scale. Private lands within government
reservations may not be shown. Obtain permission before
entering private lands.
Imagery:.....N.A.P. July 2012
Roads:.....HERE. 62013
Names:.....GNIS. 2013
Hydrography:.....National Hydrography Dataset. 2012
Contours:.....National Elevation Dataset. 2011
Boundaries:.....Multiple sources; see metadata file 1972-2013
Public Land Survey System:.....BLM. 2011



| | | |
|---|---|---|
| 1 | 2 | 3 |
| 4 | 5 | 6 |
| 7 | 8 | |

ADJOINING QUADRANGLES

1 Tipton
2 Tecumseh North
3 Macon
4 Adrian
5 Deerfield
6 Jasper
7 Palmyra
8 Blissfield

TECUMSEH SOUTH, MI
2014

