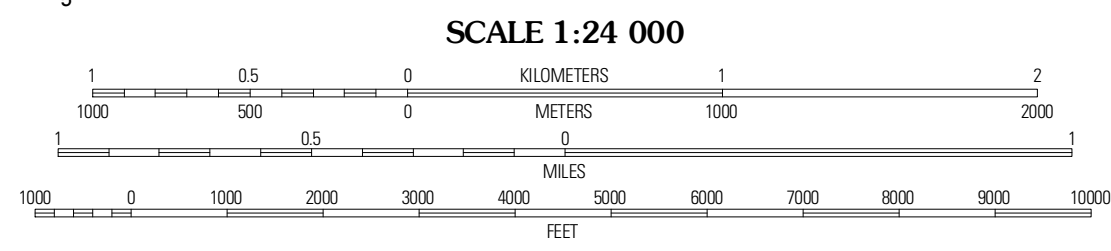
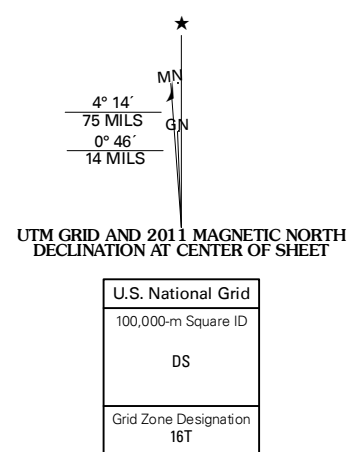


Produced by the United States Geological Survey
North American Datum of 1983 (NAD83)
World Geodetic System of 1984 (WGS84). Projection and
1 000-meter grid: Universal Transverse Mercator, Zone 16T
10 000-foot ticks: Michigan Coordinate System of 1983
(north zone)

Imagery: NADIP, August 2009
Roads: 2006-2010 1:50,000 Topographic Atlas
Roads within US Forest Service Lands: FSTopo Data
with limited Forest Service updates, 2009
Names: GNS, 2010
Hydrography: National Hydrography Dataset, 2009
Contours: National Elevation Dataset, 2005
Boundaries: Census, IBWC, IBC, USGS, 1972 - 2010

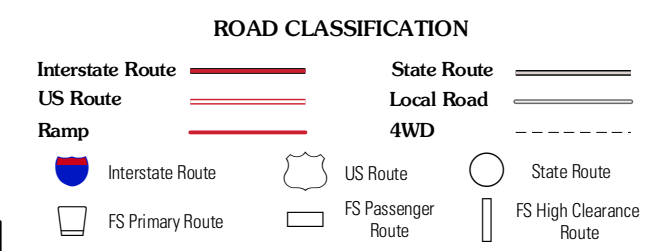


CONTOUR INTERVAL 20 FEET
NORTH AMERICAN VERTICAL DATUM OF 1988
This map was produced to conform with version 0.5.10
of the USGS US Topo Product Standard.
A metadata file associated with this product is draft version 0.5.16



QUADRANGLE LOCATION

Shawnee South	McComb Corner	Mountain Lake
Mount Curwood	Summit Lake	Bulldog Lake
Three Lakes	Michiganville	Champion



Check with local Forest Service unit
for current travel conditions and restrictions.

SUMMIT LAKE, MI
2011

ADJOINING 7.5 QUADRANGLES