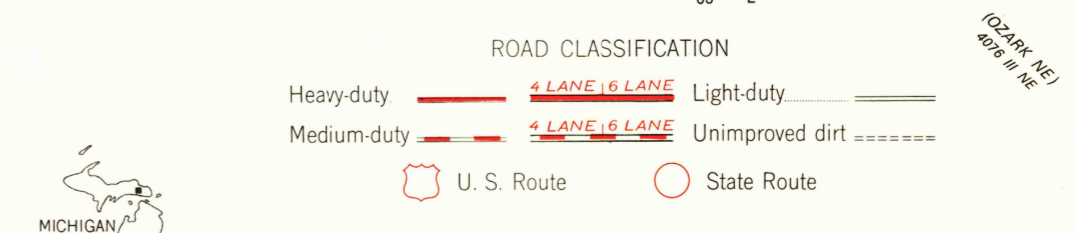
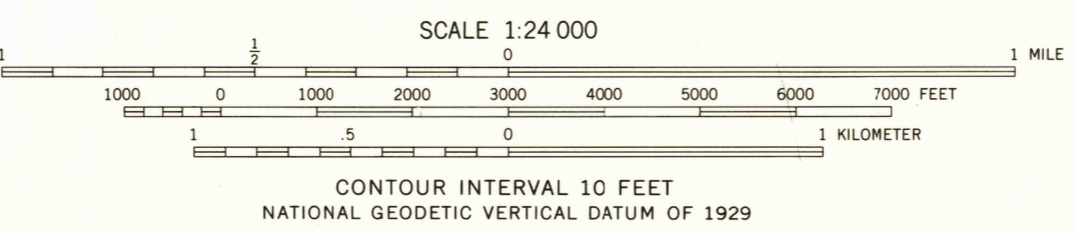
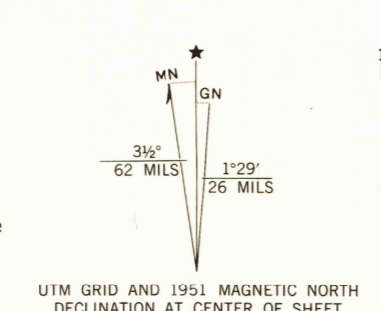


Mapped by the Army Map Service
Published for civil use by the Geological Survey
Control by USCG&S, USCE, USLS, and IBC
Topography by photogrammetric methods
Aerial photographs taken 1950. Field check 1951
Polyconic projection. 1927 North American Datum
10,000-foot grid based on Michigan coordinate system, north zone
1000-meter Universal Transverse Mercator grid ticks,
zone 16, shown in blue
Unchecked elevations are shown in brown
To place on the predicted North American Datum 1983
move the projection lines 4 meters north and
4 meters east as shown by dashed corner ticks
There may be private inholdings within the boundaries of
the National or State reservations shown on this map



THIS MAP COMPLIES WITH NATIONAL MAP ACCURACY STANDARDS
FOR SALE BY U. S. GEOLOGICAL SURVEY
DENVER, COLORADO 80225, OR RESTON, VIRGINIA 22092
AND GEOLOGICAL SURVEY DIVISION
MICHIGAN DEPARTMENT OF NATURAL RESOURCES, LANSING, MICHIGAN 48909
A FOLDER DESCRIBING TOPOGRAPHIC MAPS AND SYMBOLS IS AVAILABLE ON REQUEST

Map photoinspected 1975
No major culture or drainage changes observed

STRONGS, MICH.
SW/4 STRONGS 15' QUADRANGLE
46084-C8-IF-024
1951
PHOTOINSPECTED 1975
DMA 4076 IV SW-SERIES V862

USGS NMD HISTORICAL MAP
MAR 0 1 1989
REC'D FILE COPY