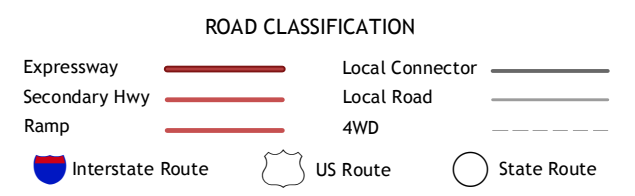
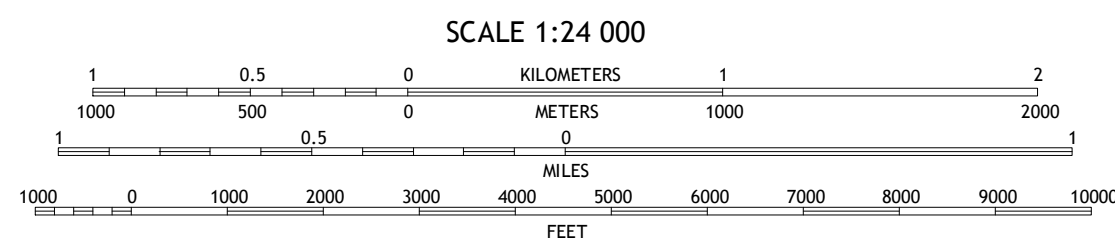
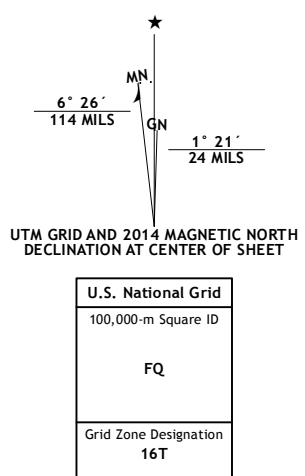


Produced by the United States Geological Survey North American Datum of 1983 (NAD83) World Geodetic System of 1984 (WGS84) Projection and 1000-meter grid: Universal Transverse Mercator, Zone 16T 10 000-foot ticks: Michigan Coordinate System of 1983 (central zone) This map is not a legal document. Boundaries may be generalized for this map scale. Private lands within government reservations may not be shown. Obtain permission before entering private lands. Imagery: N.A.I.P. July 2012 Roads: HERE ©2013 Names: GNIS, 2013 Hydrography: National Hydrography Dataset, 2012 Contours: National Elevation Dataset, 1998 Boundaries: Multiple sources; see metadata file 1972-2013 Public Land Survey System: BLM, 2011



ADJOINING QUADRANGLES table with 8 cells containing numbers 1-8 and corresponding location names like Smithville, Sharon, Fletcher, etc.

STITTSVILLE, MI 2014

