

(Munising SE)

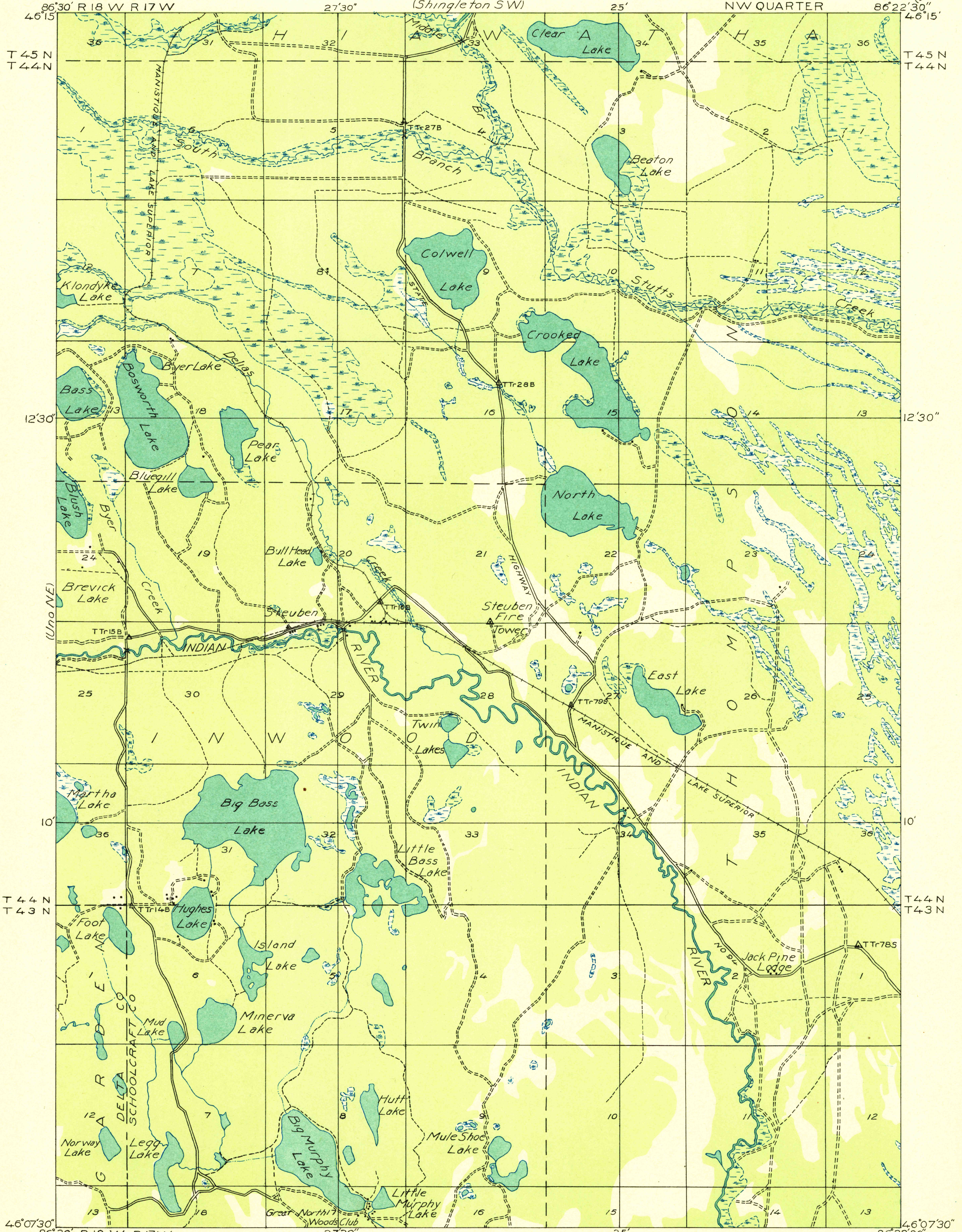
Advance sheet
Subject to correction

U. S. G. S.
FILE COPY
Inspection and Editing.


(Shingleton SE)

STATE OF MICHIGAN
DEPARTMENT OF CONSERVATION
GEO. R. HOGARTH, DIRECTOR
GEOLOGICAL SURVEY DIVISION, R. A. SMITH, STATE GEOLOGIST

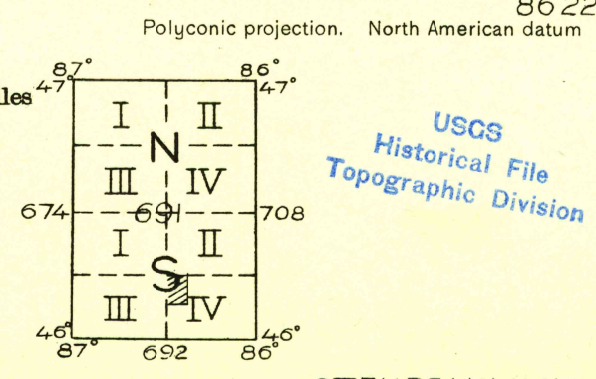
MICHIGAN
STEUBEN QUADRANGLE
NW QUARTER



Glenn S. Smith, Division Engineer
Compiled in part from aerial photographs
taken by Air Corps, U. S. Army
Control by U. S. Geological Survey
Surveyed in 1931



TRUE NORTH
MAGNETIC NORTH
APPROXIMATE MEAN
DECLINATION, 1931



STEUBEN, MICH.
NW

U.S.G.S.
FILE COPY
TOPOGRAPHIC DIVISION