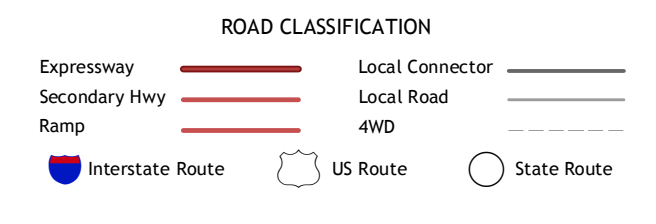
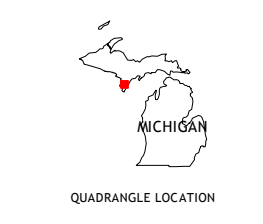
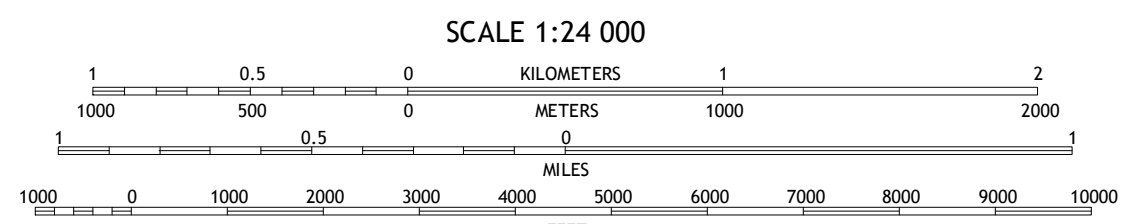
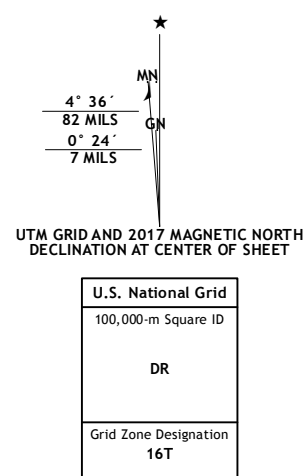


Produced by the United States Geological Survey North American Datum of 1983 (NAD83) World Geodetic System of 1984 (WGS84) Projection and 1 000-meter grid: Universal Transverse Mercator, Zone 16T 10 000-foot ticks: Michigan Coordinate System of 1983 (north zone)



ADJOINING QUADRANGLES table with 8 cells containing numbers 1 through 8.

STEPHENSON, MI 2017



This map is not a legal document. Boundaries may be generalized for this map scale. Private lands within government reservations may not be shown. Obtain permission before entering private lands.

U.S. National Grid 100,000 m Square ID DR Grid Zone Designation 16T

CONTOUR INTERVAL 10 FEET NORTH AMERICAN VERTICAL DATUM OF 1988 This map was produced to conform with the National Geospatial Program US Topo Product Standard, 2011. A metadata file associated with this product is draft version 0.6.19

1 Banat 2 Nadeau 3 Gourley 4 Swanson 5 North Lake 6 McAllister 7 Wallace 8 Arthur Bay