

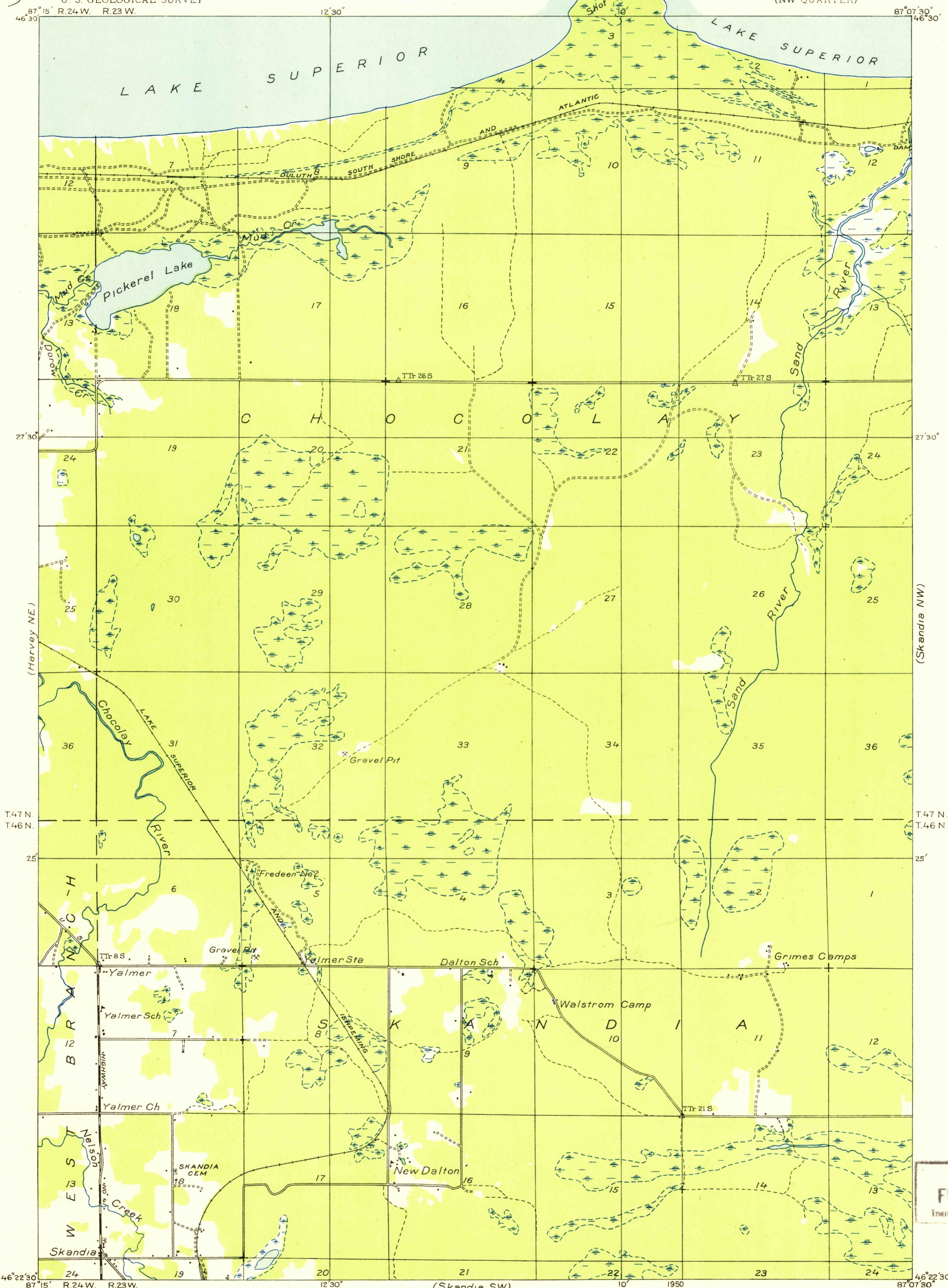
Advance sheet
Subject to correction

MICHIGAN
(MARQUETTE COUNTY)
SKANDIA QUADRANGLE
(NW QUARTER)

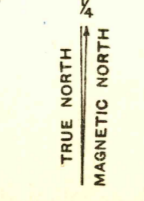
DEPARTMENT OF THE INTERIOR
U. S. GEOLOGICAL SURVEY

(Marquette)
823505


U. S.
COPY



Glenn S. Smith, Division Engineer
Compiled by U. S. Geological Survey after field examination
of aerial photographs taken by Air Corps, U. S. Army
Control by U. S. Geological Survey
Field examination in 1932



APPROXIMATE MEAN
DECLINATION, 1932



FOR SALE BY U. S. GEOLOGICAL SURVEY, WASHINGTON 25, D. C.
A FOLDER DESCRIBING TOPOGRAPHIC MAPS AND SYMBOLS IS AVAILABLE ON REQUEST

USGS
Historical File
Topographic Division

SKANDIA MICH
(NW)
N4622.5-W8707.5/7.5

U. S. G. S.
FILE COPY
Inspection and Printing