

Advance sheet  
Subject to correction

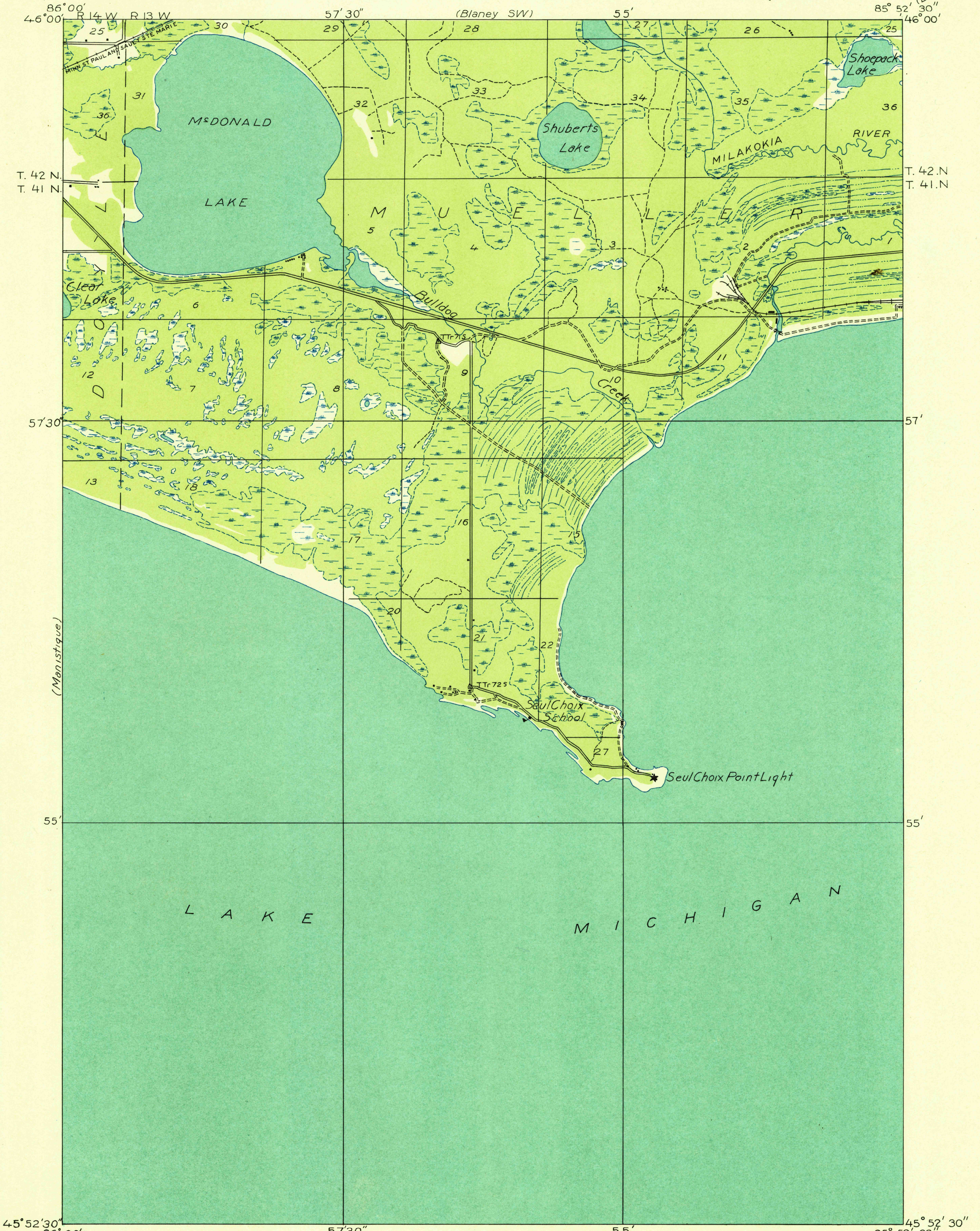
DEPARTMENT OF THE INTERIOR  
U. S. GEOLOGICAL SURVEY

STATE OF MICHIGAN  
DEPARTMENT OF CONSERVATION  
GEO. R. HOGARTH, DIRECTOR  
GEOLOGICAL SURVEY DIVISION, R. A. SMITH, STATE GEOLOGIST

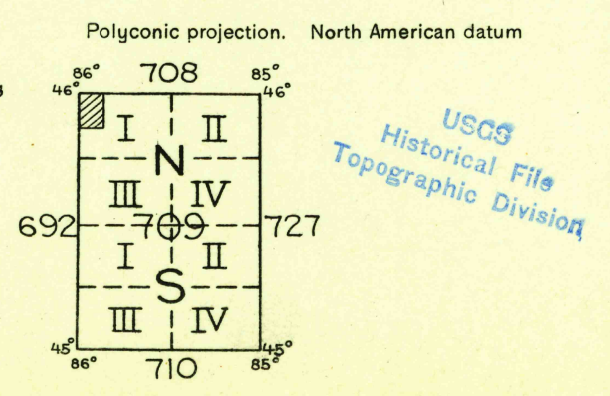

MICHIGAN  
SEUL CHOIX POINT QUADRANGLE  
NW QUARTER

Manistique River (SE)

(Blaney SE)  
85° 52' 30" 46° 00'



Glenn S. Smith, Division Engineer  
Compiled in part from aerial photographs  
taken by Air Corps, U. S. Army  
Control by U. S. Geological Survey and  
U. S. Lake Survey  
Surveyed in 1931



SEUL CHOIX POINT MICH  
NW

USGS  
Historical File  
Topographic Division