

(Blaney SW)

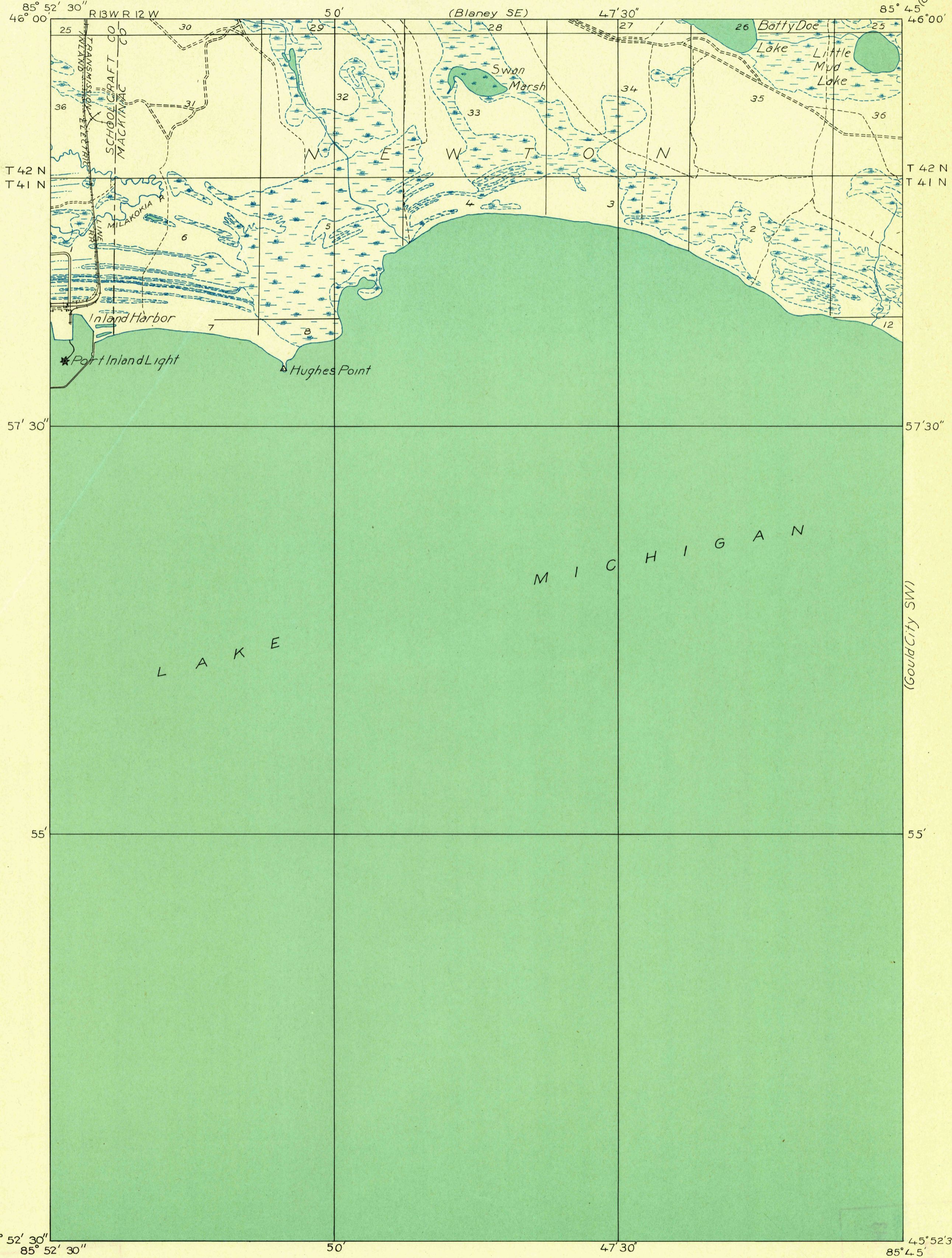
Advance sheet
Subject to correction

(Gould City SW)

DEPARTMENT OF THE INTERIOR
U. S. GEOLOGICAL SURVEY

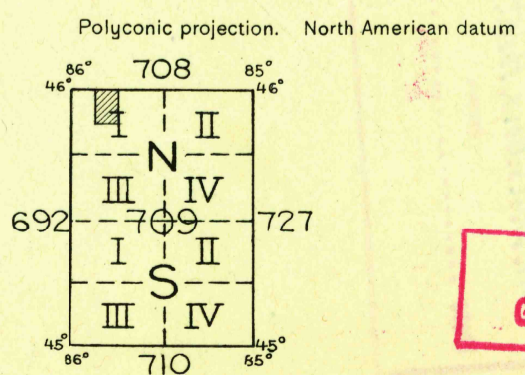

STATE OF MICHIGAN
DEPARTMENT OF CONSERVATION
GEO. R. HOGARTH, DIRECTOR
GEOLOGICAL SURVEY DIVISION, R. A. SMITH, STATE GEOLOGIST

MICHIGAN
SEUL CHOIX POINT QUADRANGLE
NE QUARTER



45° 52' 30" 85° 52' 30" 50' 47' 30" 85° 45' 45° 52' 30"

Glenn S. Smith, Division Engineer
Compiled in part from aerial photographs
taken by Air Corps, U. S. Army
Control by U. S. Geological Survey and
U. S. Lake Survey
Surveyed in 1931



U. S. Board on
Geographical Names

SEUL CHOIX POINT, MICH.
NE