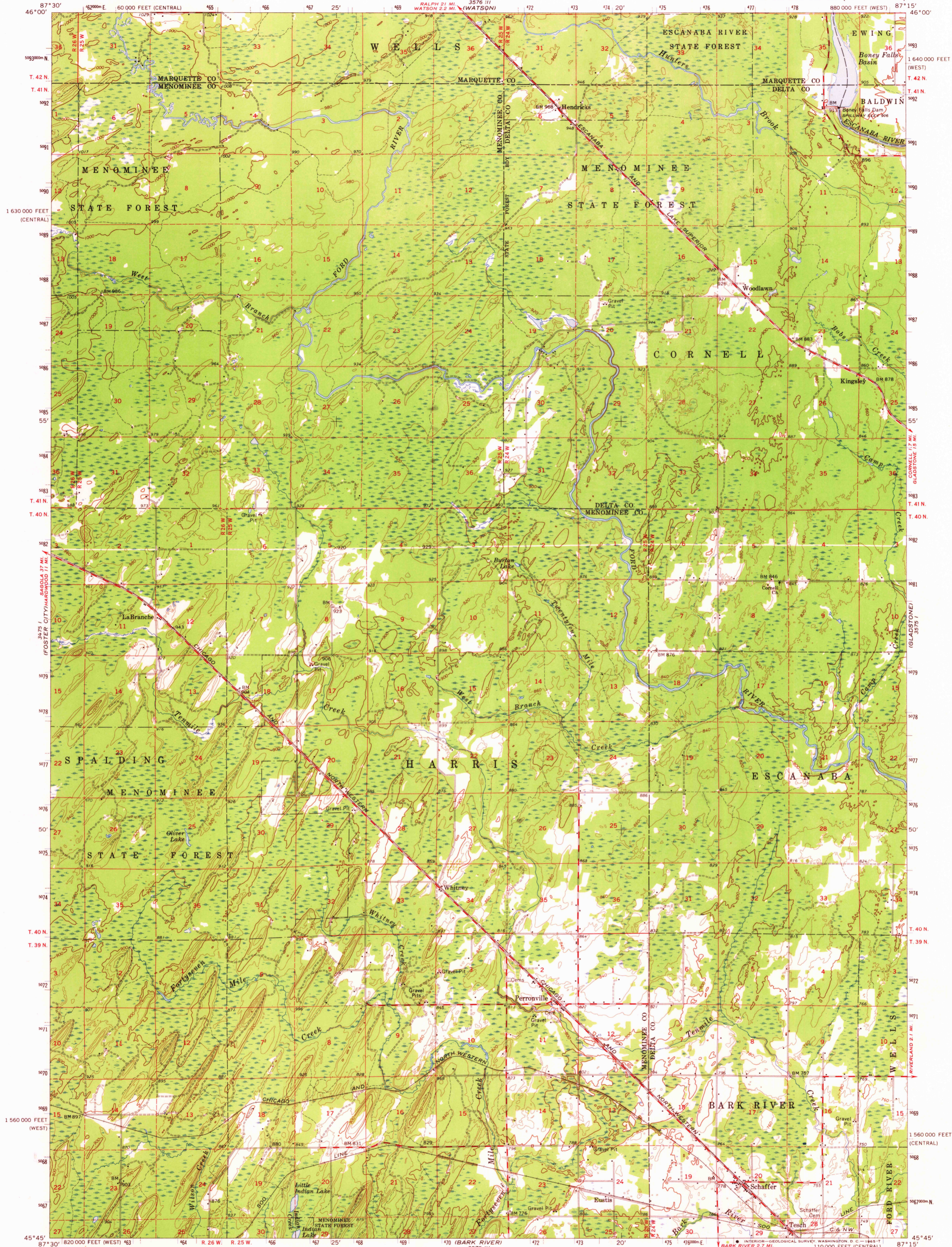
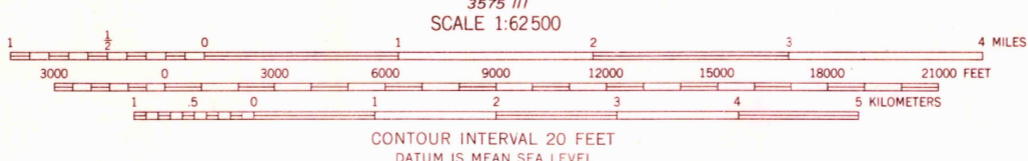


UNITED STATES
DEPARTMENT OF THE INTERIOR
GEOLOGICAL SURVEY

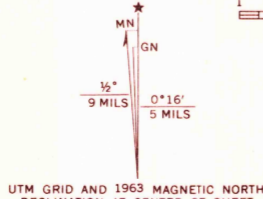
SCHAFFER QUADRANGLE
MICHIGAN
15 MINUTE SERIES (TOPOGRAPHIC)



Mapped, edited, and published by the Geological Survey
Control by USGS and USC&GS
Topography by photogrammetric methods from aerial photographs taken 1954. Field checked 1963
Polyconic projection, 1927 North American datum, 10,000-foot grids based on Michigan coordinate system, west and central zones
1000-meter Universal Transverse Mercator grid ticks, zone 16, shown in blue



USGS
Historical File
Topographic Medium-duty
ROAD CLASSIFICATION
Light-duty
Unimproved dirt



THIS MAP COMPLIES WITH NATIONAL MAP ACCURACY STANDARDS
FOR SALE BY U. S. GEOLOGICAL SURVEY, WASHINGTON, D. C. 20242
A FOLDER DESCRIBING TOPOGRAPHIC MAPS AND SYMBOLS IS AVAILABLE ON REQUEST

QUADRANGLE LOCATION U.S.G.S. SCHAFER, MICH.
N4545-W8715/15
1963
AMS 3575 IV-SERIES V762

FILE COPY
TOPOGRAPHIC DIVISION

OCT 4 1965
2650