

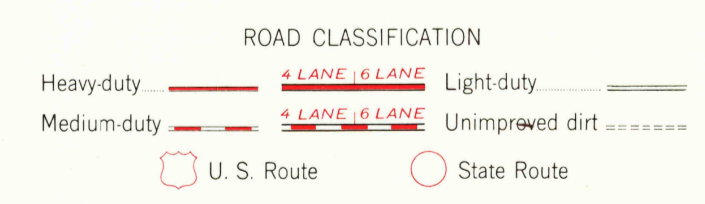
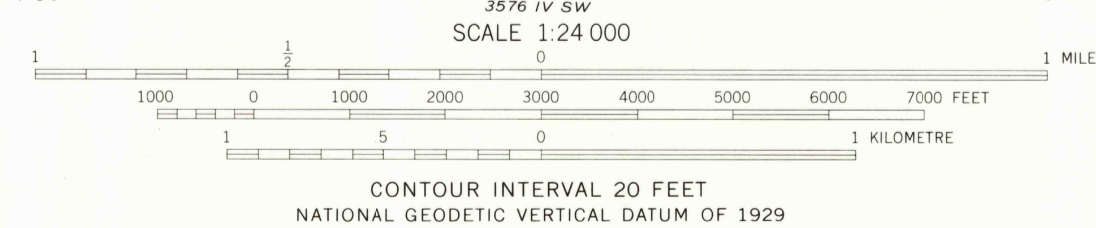
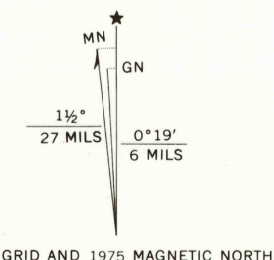
Mapped, edited, and published by the Geological Survey

Control by USGS and USC&GS

Topography from aerial photographs by Kelsh plotter
Aerial photographs taken 1951. Field check 1952

Polyconic projection. 1927 North American datum
10,000-foot grid based on Michigan coordinate system,
north zone
1000-metre Universal Transverse Mercator grid ticks,
zone 16, shown in blue

Revisions shown in purple compiled from aerial photographs
taken 1975. This information not field checked



THIS MAP COMPLIES WITH NATIONAL MAP ACCURACY STANDARDS
FOR SALE BY U. S. GEOLOGICAL SURVEY, RESTON, VIRGINIA 22092
A FOLDER DESCRIBING TOPOGRAPHIC MAPS AND SYMBOLS IS AVAILABLE ON REQUEST

USGS
Historical File
Topographic Division

SANDS, MICH.
NW/4 GWINN 15' QUADRANGLE
N4622.5-W8722.5/7.5

1952
PHOTOREVISED 1975
AMS 3576 IV NW-SERIES V862