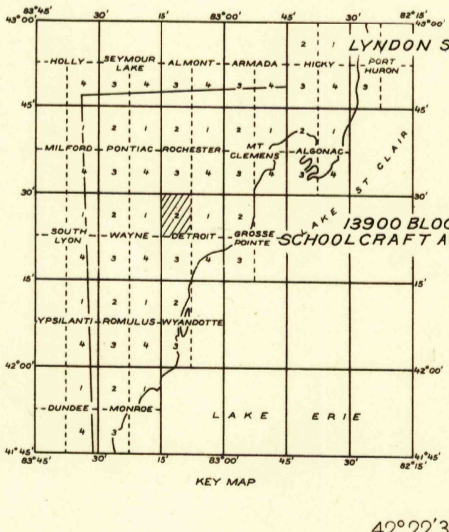
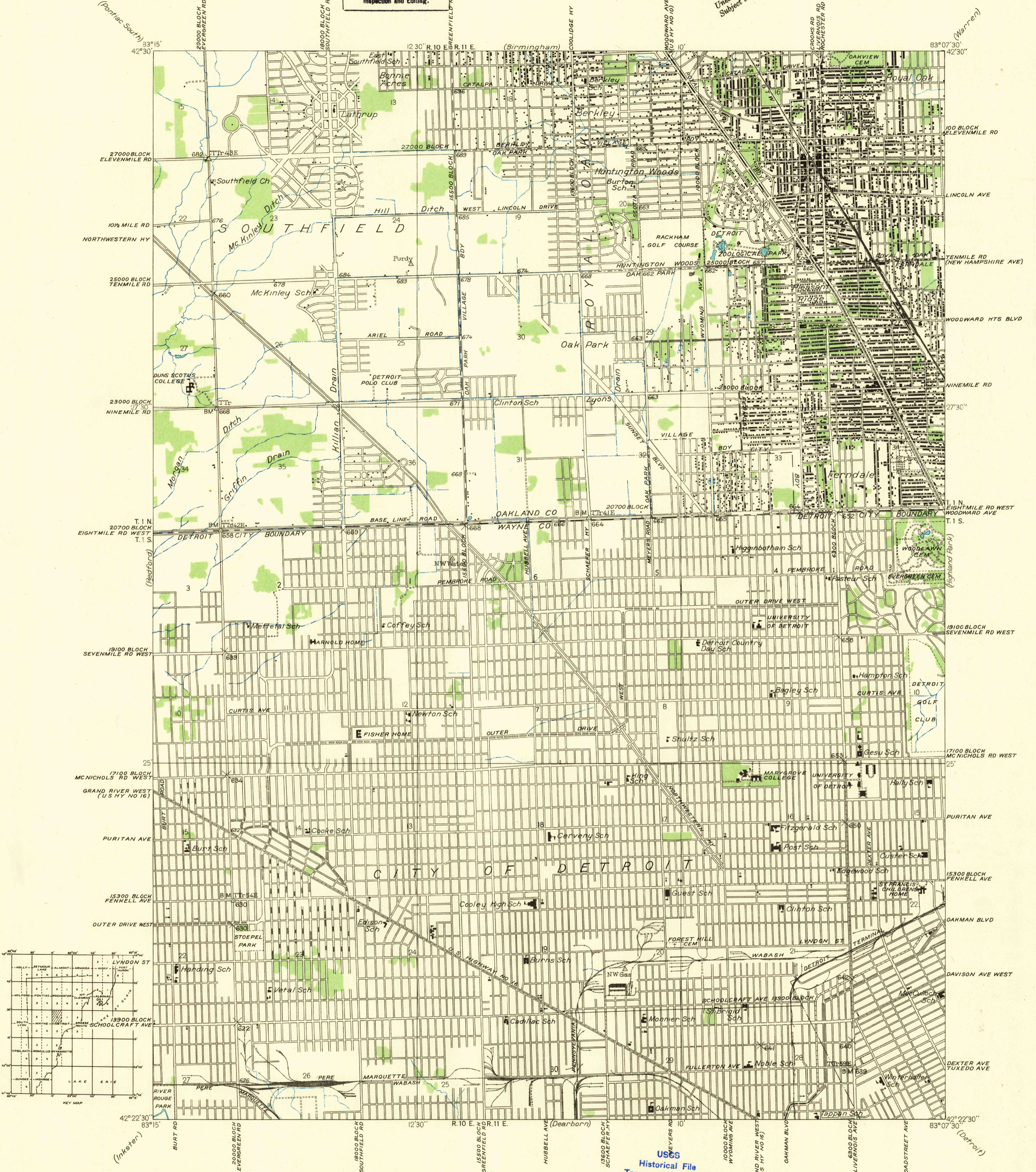



Unedited advance sheet
Subject to correction




Glenn S. Smith, Division Engineer
Compiled by Geological Survey from aerial photographs
Field examination in 1936
Landmark buildings only,
shown in city of Detroit.

Scale 31,680



Polygonic projection. 1927 North American datum



APPROXIMATE MEAN DECLINATION, 1955

ROYAL OAK, MICH.

Datum is mean sea level