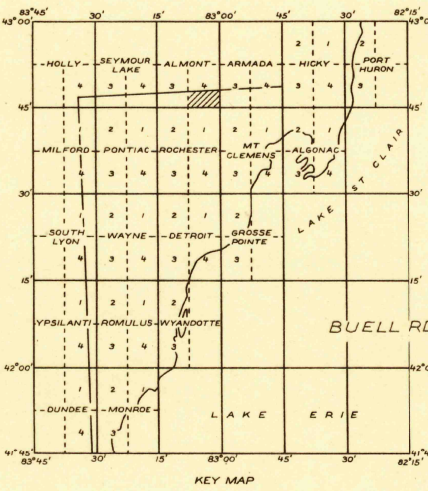
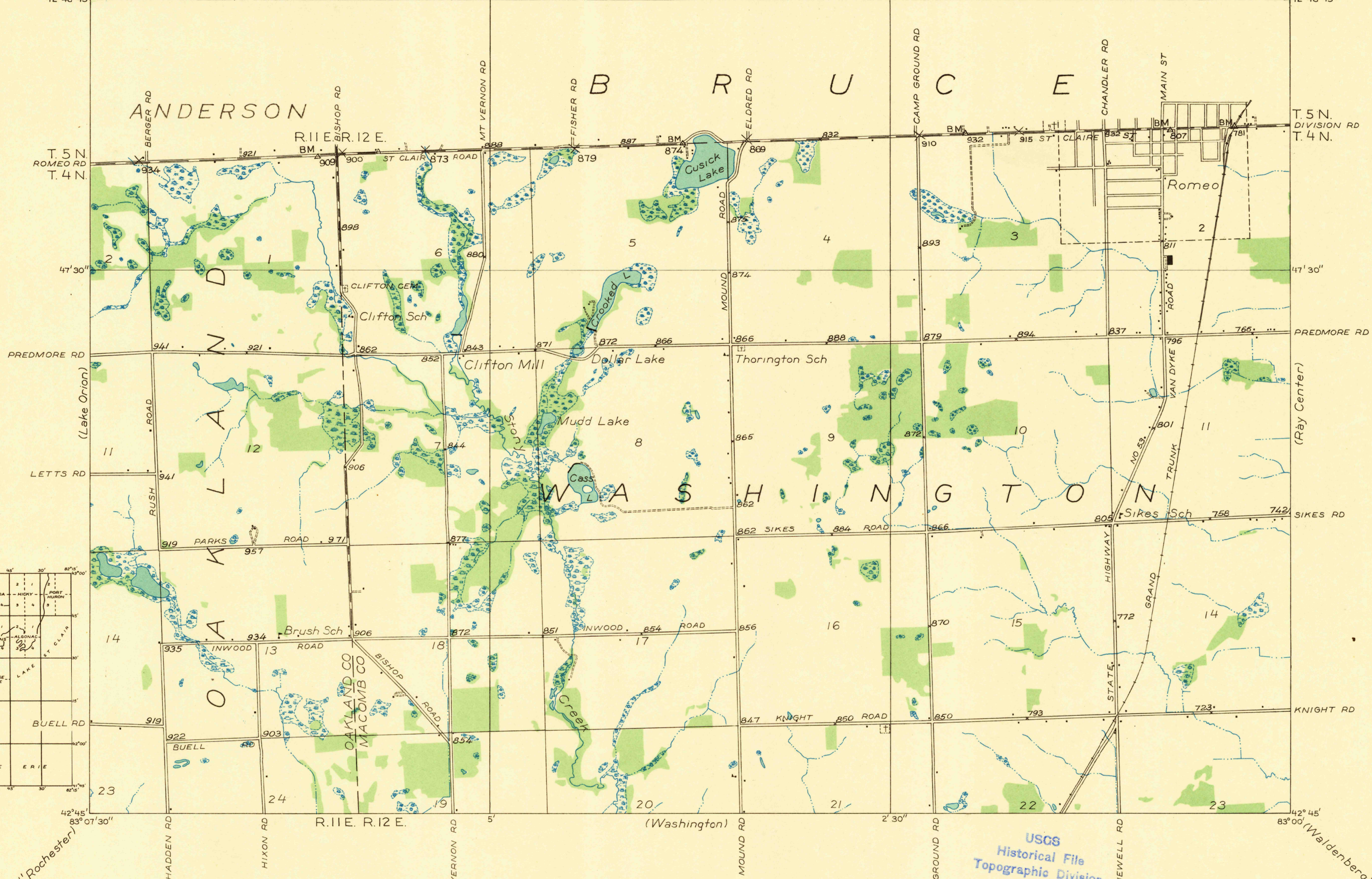
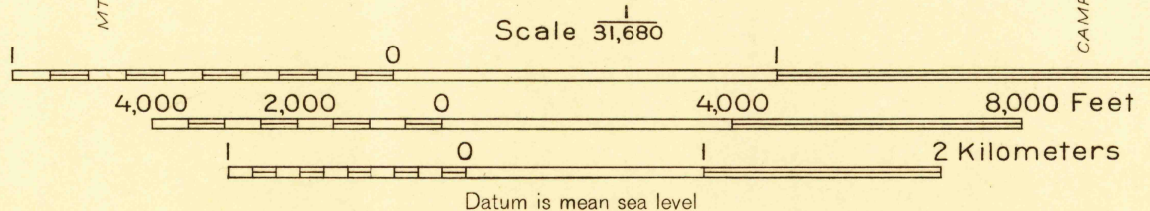


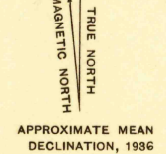
Advance sheet.
Subject to correction.



Glenn S. Smith, Division Engineer
Compiled by U. S. Geological Survey from aerial photographs
Control by U. S. Geological Survey, U. S. Coast and Geodetic Survey,
and from railroad valuation surveys
Field examination in 1936



USGS
Historical File
Topographic Division



Polyconic projection. 1927 North American datum

ROMEO, MICH.