

Produced by the United States Geological Survey North American Datum of 1983 (NAD83) World Geodetic System of 1984 (WGS84) Projection and 1 000-meter grid: Universal Transverse Mercator, Zone 16T 10 000-foot ticks: Michigan Coordinate System of 1983 (central zone)

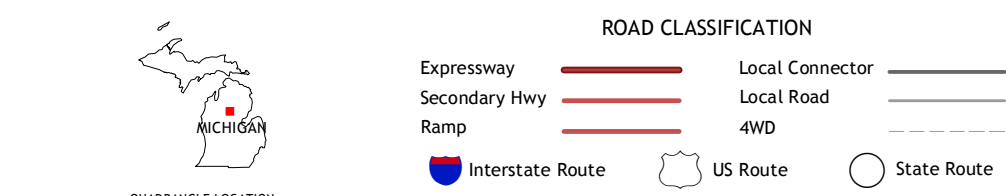
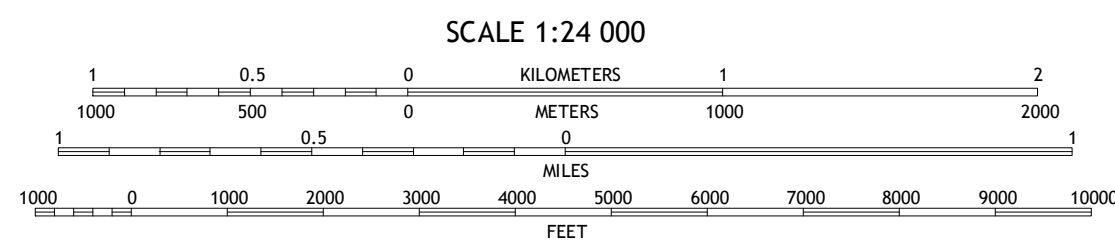
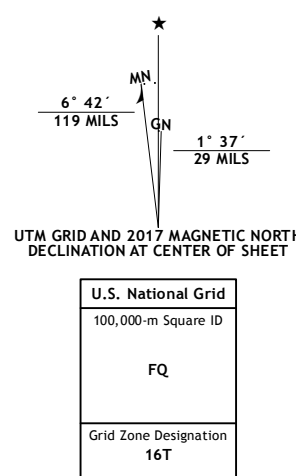


Table with 3 columns and 3 rows showing adjacent quadrangles: 1 Meads Landing, 2 Lyon Manor, 3 Roscommon South, 4 Houghton Lake, 5 Backus Lake, 6 Cooperton, 7 Meredith NW, 8 Meredith

PRUDENVILLE, MI 2017

