

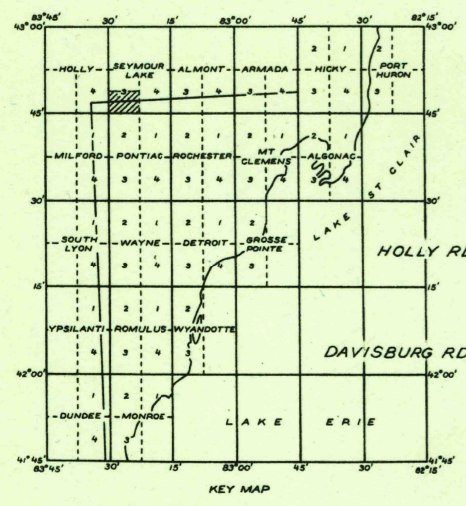
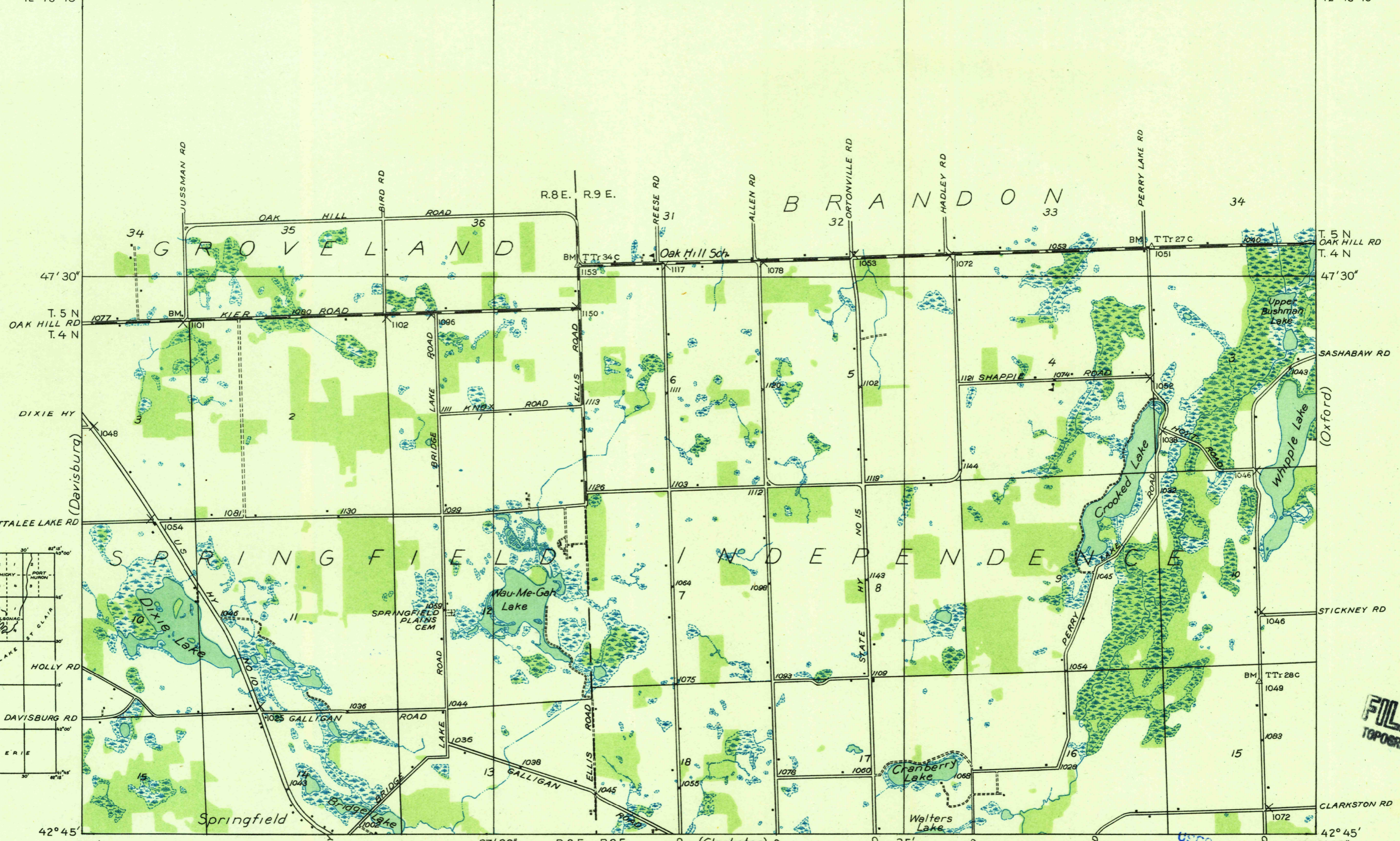
DEPARTMENT OF THE INTERIOR  
U. S. GEOLOGICAL SURVEY

MICHIGAN  
STATE HIGHWAY DEPARTMENT  
MURRAY D. VAN WAGONER  
STATE HIGHWAY COMMISSIONER

MICHIGAN  
(OAKLAND COUNTY)  
ORTONVILLE QUADRANGLE

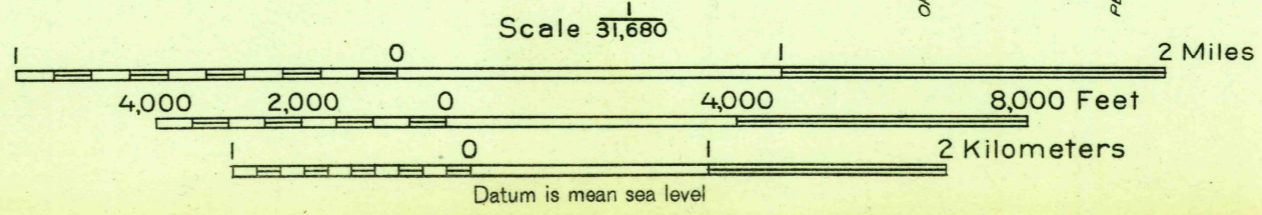
Advance sheet.  
Subject to correction.

83° 30' 42' 48" 45" 27' 30" 25' 83° 22' 30" 42' 48" 45"



(Highland)  
Glenn S. Smith, Division Engineer  
Compiled by U. S. Geological Survey  
from aerial photographs  
Control by U. S. Geological Survey  
Field examination in 1936

TRUE NORTH  
MAGNETIC NORTH  
APPROXIMATE MEAN  
DECLINATION, 1936



U.S.G.S.  
FILE COPY  
TOPOGRAPHIC DIVISION

USGS  
Historical File  
Topographic Division  
(7 1/2' Pontiac)

Polygonic projection. 1927 North American datum

ORTONVILLE, MICH.