

U.S.G.S.
FILE COPY
TOPOGRAPHIC DIVISION


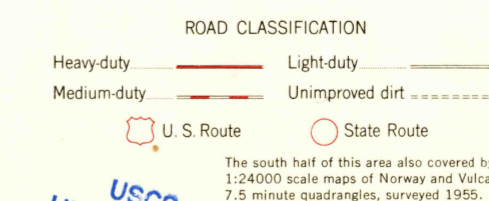
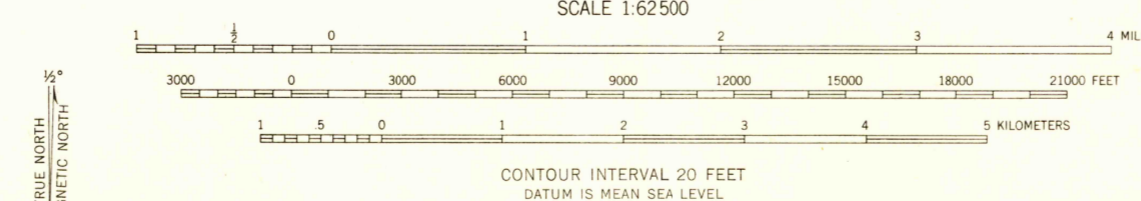
Mapped, edited, and published by the Geological Survey
Control by USGS and USC&GS

Topography from aerial photographs by photogrammetric methods
Aerial photographs taken 1951. Field check 1955.

Polycyclic projection. 1927 North American datum
10,000-foot grids based on Michigan coordinate system,
west zone and Wisconsin coordinate system, central zone
1000-meter Universal Transverse Mercator grid ticks,
zone 16, shown in blue

Red tint indicates area in which only
landmark buildings are shown

Dashed land lines indicate approximate locations



The south half of this area also covered by
1:24000 scale maps of Norway and Vulcan
7.5 minute quadrangles, surveyed 1955.
NORWAY, MICH.-WIS.
N4545-W8745/15
1955

THIS MAP COMPLIES WITH NATIONAL MAP ACCURACY STANDARDS
FOR SALE BY U.S. GEOLOGICAL SURVEY, WASHINGTON 25, D. C.
AND BY THE WISCONSIN GEOLOGICAL AND NATURAL HISTORY SURVEY, MADISON 6, WISCONSIN
A FOLDER DESCRIBING TOPOGRAPHIC MAPS AND SYMBOLS IS AVAILABLE ON REQUEST

U.S.G.S.
FILE COPY
TOPOGRAPHIC DIVISION