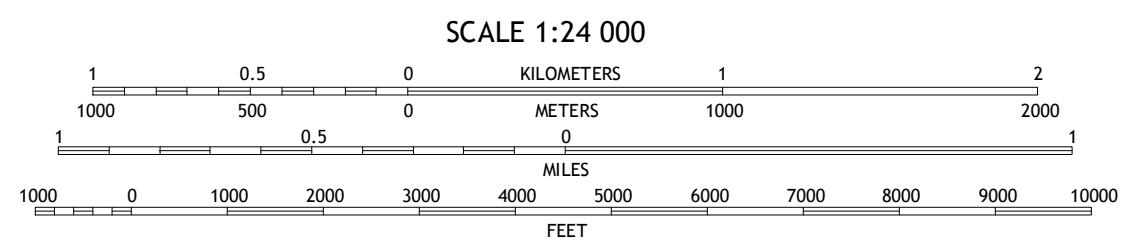



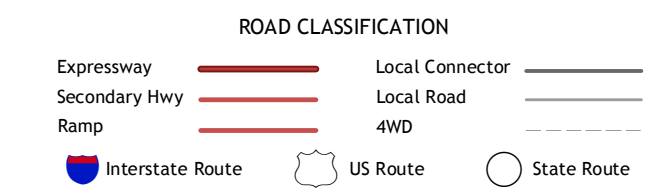
Produced by the United States Geological Survey North American Datum of 1983 (NAD83) World Geodetic System of 1984 (WGS84) Projection and 1 000-meter grid; Universal Transverse Mercator, Zone 17T 10 000-foot ticks; Michigan Coordinate System of 1983 (south zone)

This map is not a legal document. Boundaries may be generalized for this map scale. Private lands within government reservations may not be shown. Obtain permission before entering private lands.

Map Data: NAIP, June 2012 - July 2012 HERE, 2013 Names: GNIS, 2013 Hydrography: National Hydrography Dataset, 2012 Contours: National Elevation Dataset, 1999 Boundaries: Multiple sources; see metadata file 1972-2013 Public Land Survey System: BLM, 2011



CONTOUR INTERVAL 10 FEET NORTH AMERICAN VERTICAL DATUM OF 1988 This map was produced to conform with the National Geospatial Program US Topo Product Standard, 2011. A metadata file associated with this product is draft version 0.6.16



ADJOINING QUADRANGLES table with 8 cells: 1 Mayville, 2 Clifford, 3 Mariette, 4 Barnes Lake, 5 Burnside, 6 Lapeer, 7 Allica, 8 Inlay City

NORTH BRANCH, MI 2014

