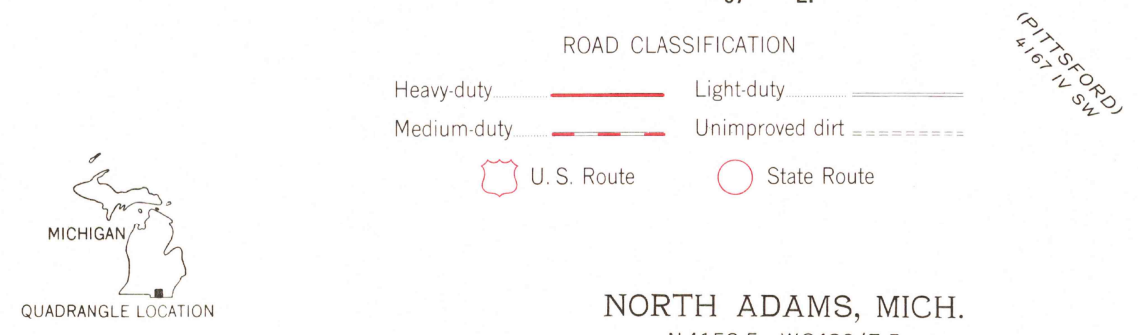
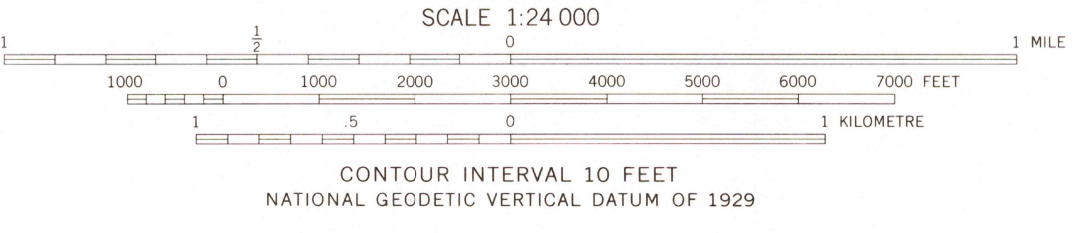
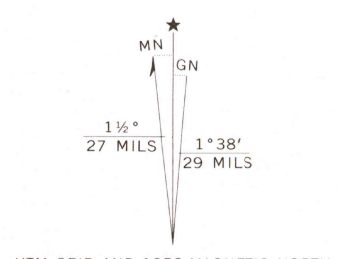


Mapped, edited, and published by the Geological Survey  
Control by USGS and USC&GS  
Topography from aerial photographs by photogrammetric methods  
Aerial photographs taken 1958. Field check 1959  
Polyconic projection. 1927 North American datum  
10,000-foot grid based on Michigan coordinate system, east zone  
1000-metre Universal Transverse Mercator grid ticks,  
zone 16, shown in blue  
Red tint indicates areas in which only  
landmark buildings are shown



THIS MAP COMPLIES WITH NATIONAL MAP ACCURACY STANDARDS  
FOR SALE BY U.S. GEOLOGICAL SURVEY, RESTON, VIRGINIA 22092  
A FOLDER DESCRIBING TOPOGRAPHIC MAPS AND SYMBOLS IS AVAILABLE ON REQUEST

NORTH ADAMS, MICH.  
N4152.5—W8430/7.5  
1959

USGS  
Historical File  
Topographic Division  
AMS 4067 1 NE—SERIES V862