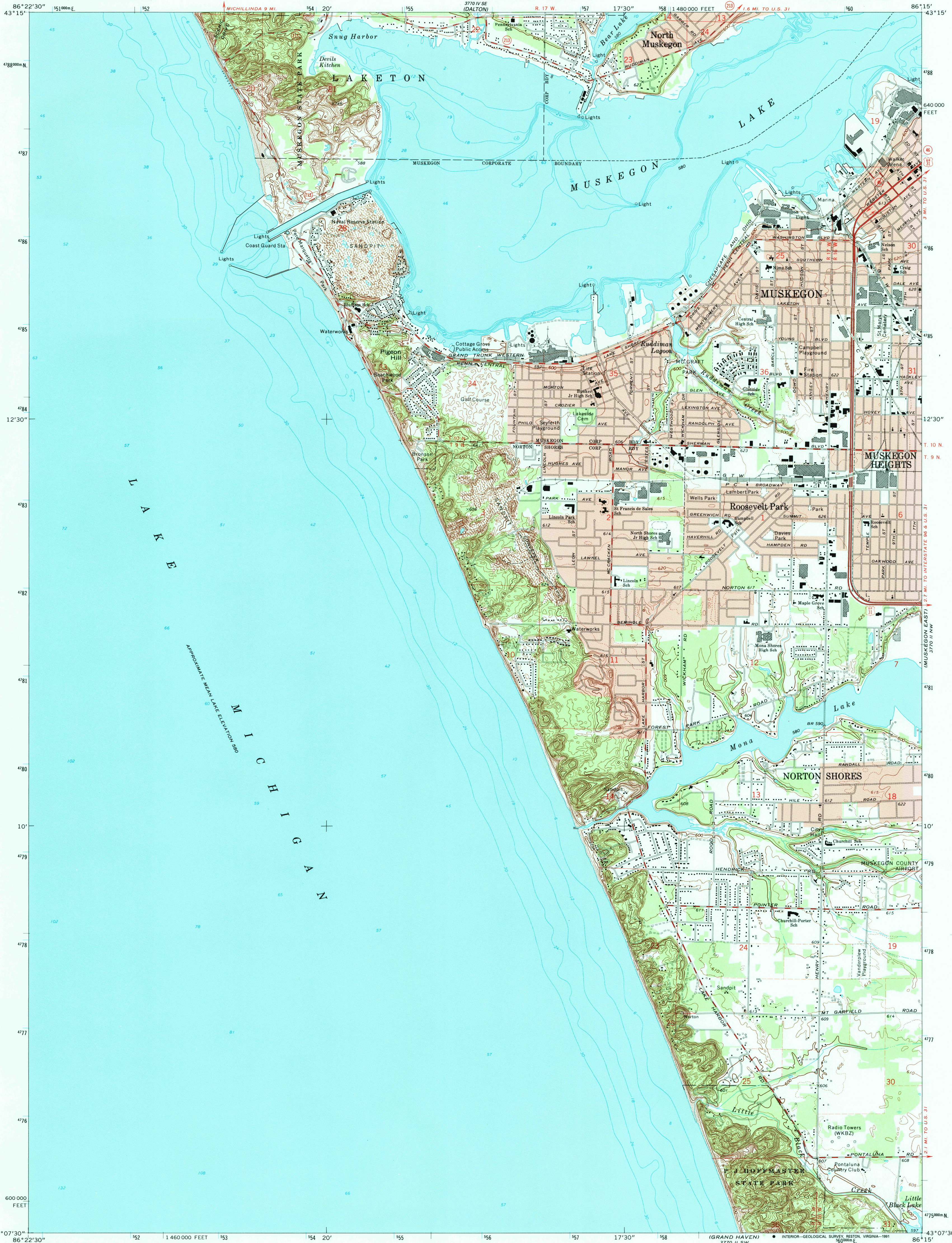
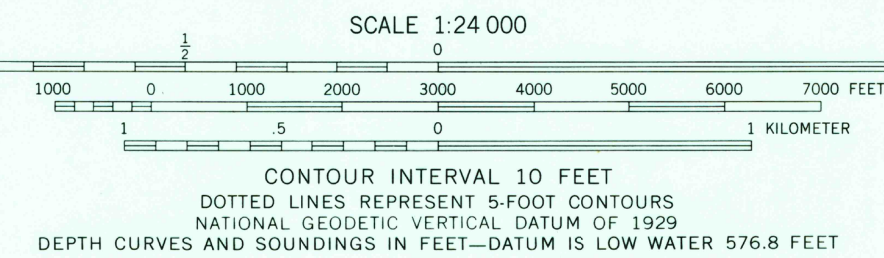
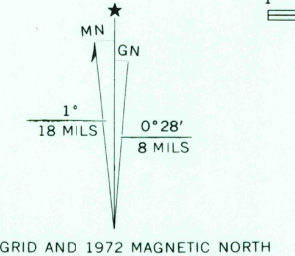


3770 SW  
(77W LAKE)



Mapped, edited, and published by the Geological Survey in cooperation with State of Michigan agencies in cooperation with USGS and USC&GS  
Topography by photogrammetric methods from aerial photographs taken 1969. Field checked 1972  
Selected hydrographic data compiled from U. S. Lake Survey Charts 76 (1973) and 767 (1972). This information is not intended for navigational purposes  
Projection and 10,000-foot grid ticks: Michigan coordinate system, south zone (Lambert conformal conic)  
1000-meter Universal Transverse Mercator grid ticks, zone 16, shown in blue. 1927 North American datum  
Red tint indicates areas in which only landmark buildings are shown  
Fine red dashed lines indicate selected fence and field lines where generally visible on aerial photographs. This information is unchecked



ROAD CLASSIFICATION

Primary highway, hard surface	Light-duty road, hard or improved surface
Secondary highway, hard surface	Unimproved road
Interstate Route	U. S. Route
	State Route

THIS MAP COMPLIES WITH NATIONAL MAP ACCURACY STANDARDS FOR SALE BY U. S. GEOLOGICAL SURVEY  
DENVER, COLORADO 80225, OR RESTON, VIRGINIA 22092  
A FOLDER DESCRIBING TOPOGRAPHIC MAPS AND SYMBOLS IS AVAILABLE ON REQUEST

The difference between 1927 North American Datum and North American Datum of 1983 (NAD 83) for 7.5-minute intersections is given in USGS Bulletin 1875. The NAD 83 is shown by dashed corner ticks

MUSKEGON WEST, MICH.  
NE 1/4 LAKE HARBOR 15' QUADRANGLE  
43086-B3-TF-024  
1972  
PHOTOINSPECTED 1980  
DMA 3770 III NE—SERIES V862

USGS 2002 HISTORICAL TOP. REVIEWS  
AUG 26 1991  
REC'D FILE COPY