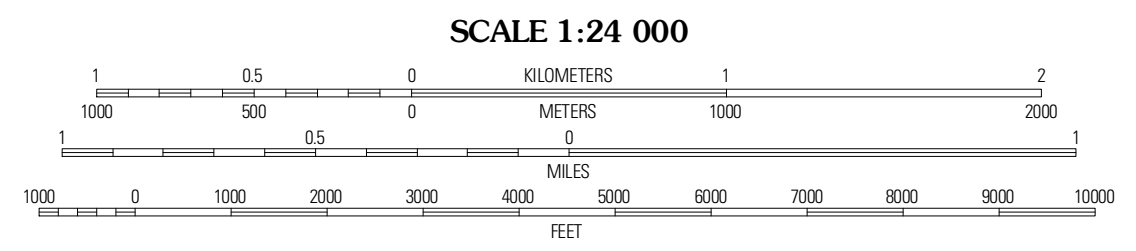
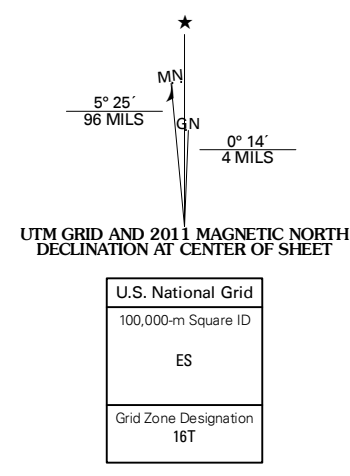




Produced by the United States Geological Survey North American Datum of 1983 (NAD83) World Geodetic System of 1984 (WGS84). Projection and 1 000 meter grid: Universal Transverse Mercator, Zone 16T 10 000-foot ticks: Michigan Coordinate System of 1983 (north zone)

Imagery: NAD, July 2009 Roads: ©2006-2010 Tele Atlas Roads within US Forest Service Lands: FSTopo Data with limited Forest Service updates, 2009 Names: ©2006-2010 CNGS, 2010 Hydrography: National Hydrography Dataset, 2009 Contours: National Elevation Dataset, 2000 Boundaries: Census, IBWC, IBC, USGS, 1972 - 2010

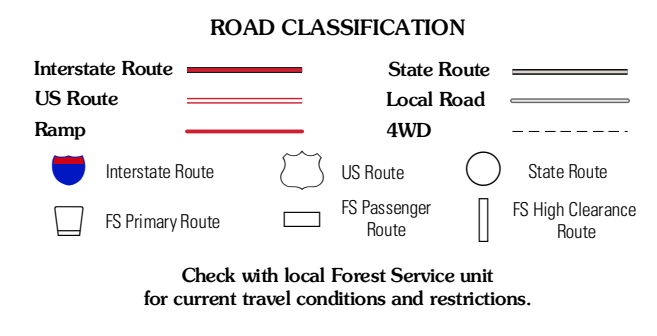


CONTOUR INTERVAL 10 FEET NORTH AMERICAN VERTICAL DATUM OF 1988 This map was produced to conform with version 0.5.10 of the USGS US Topo Product Standard. A metadata file associated with this product is draft version 0.5.16



ADJOINING 7.5 QUADRANGLES

	Wood Island	Wood Island SE
Au Train	Munising	Indian Town
Forest Lake	Powell Lake	Juniper



MUNISING, MI 2011