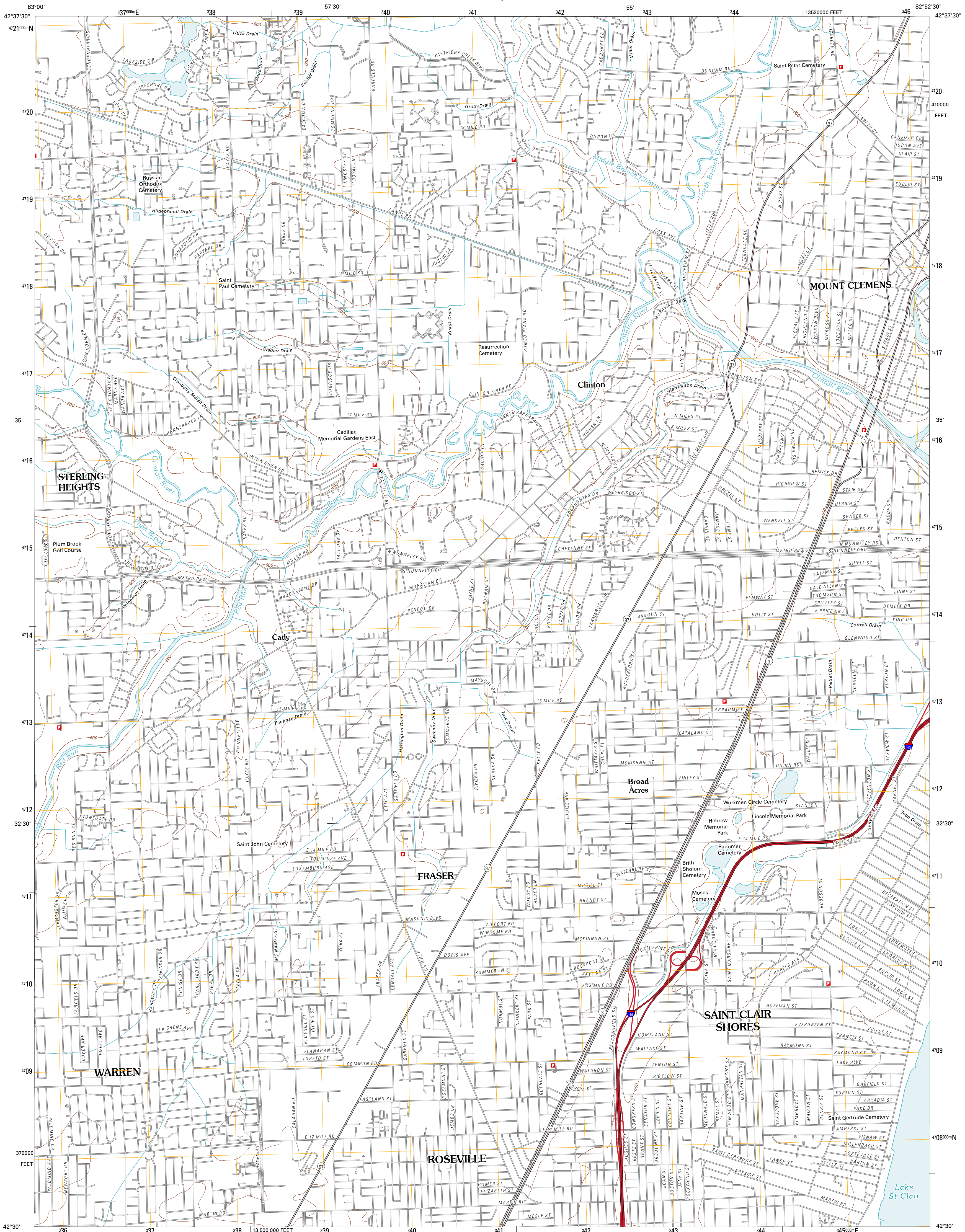




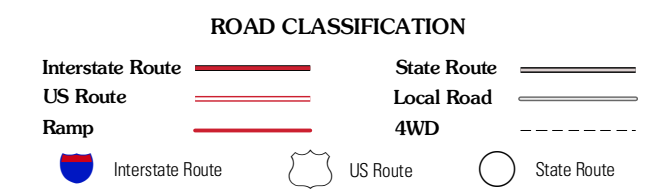
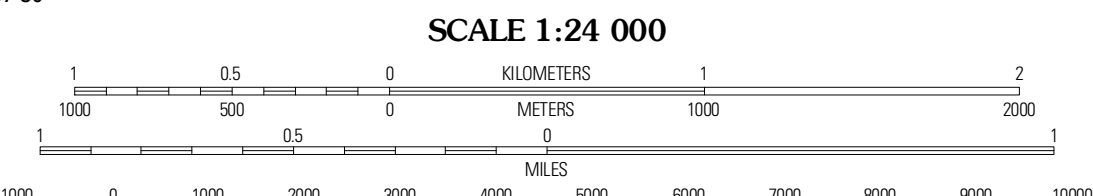
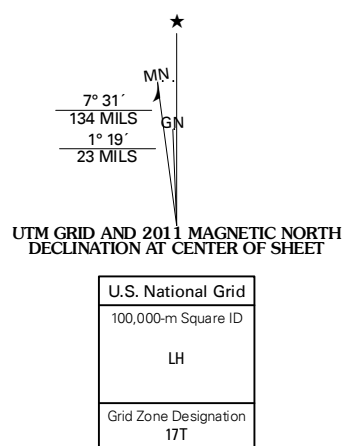
U.S. DEPARTMENT OF THE INTERIOR
U. S. GEOLOGICAL SURVEY



MOUNT CLEMENS WEST QUADRANGLE
MICHIGAN-MACOMB CO.
7.5-MINUTE SERIES



Produced by the United States Geological Survey
North American Datum of 1983 (NAD83)
World Geodetic System of 1984 (WGS84). Projection and
1000-meter grid: Universal Transverse Mercator, Zone 17T
10 000-foot ticks: Michigan Coordinate System of 1983
(south zone)



Imagery: N.A.I.P., August 2009
Roads: ©2006-2010 Tele Atlas
Names: ©2010
Hydrography: National Hydrography Dataset, 2009
Contours: National Elevation Dataset, 1999
Boundaries: Census, IBWC, IBC, USGS, 1972 - 2010

CONTOUR INTERVAL 10 FEET
NORTH AMERICAN VERTICAL DATUM OF 1988

This map was produced to conform with version 0.5.10
of the USGS US Topo Product Standard.
A metadata file associated with this product is draft version 0.5.16

Ukca	Waukegan	New Haven
Warren	Mount Clemens West	Mount Clemens East
Highland Park	Grosse Pointe	Grosse Pointe O.E.

MOUNT CLEMENS WEST, MI
2011

ADJOINING 7.5 QUADRANGLES