
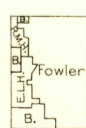



W.H.Herron, Acting Chief Geographer,
Glenn S. Smith, Topographic Engineer in charge.
Topography by A.T.Fowler, E.L.Hain,
S.H.Birdseye, and R.M.Harrington.
Control by Oscar Jones and E.C.Bibbee.
Surveyed in 1916.



Contour interval 10 feet
Datum is mean sea level

FOR SALE BY U.S. GEOLOGICAL SURVEY, WASHINGTON 25, D. C.
A FOLDER DESCRIBING TOPOGRAPHIC MAPS AND SYMBOLS IS AVAILABLE ON REQUEST



Approximate Mean
Declination, 1916
Edition of 1919, reprinted 1951
Polyconic projection.

MICH.
MOUNT PLEASANT
N4330-W8445/15