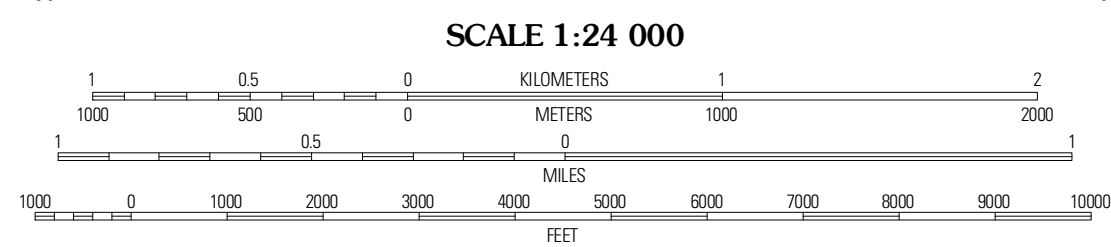
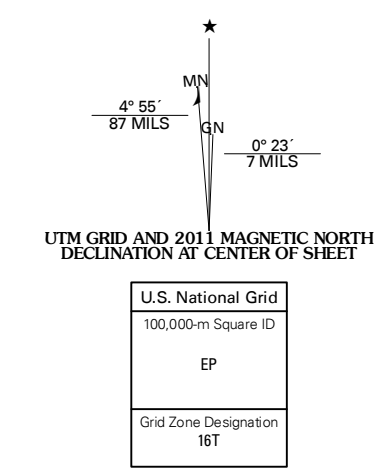
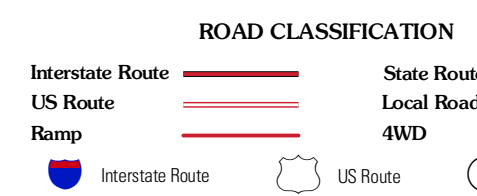


Produced by the United States Geological Survey  
North American Datum of 1983 (NAD83)  
World Geodetic System of 1984 (WGS84). Projection and  
1 000-meter grid: Universal Transverse Mercator, Zone 16T  
10 000-foot ticks: Michigan Coordinate System of 1983  
(south zone)



Little Point Sable	Pentwater	Wiley
Bigbee Lake	Town Corners	Shulby
	Mears	Hart



**MEARS, MI**  
2011

ADJOINING 7.5 QUADRANGLES