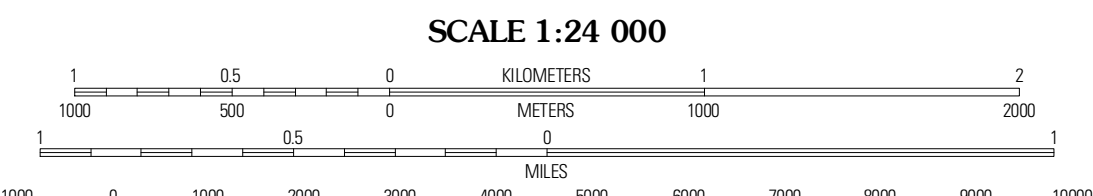
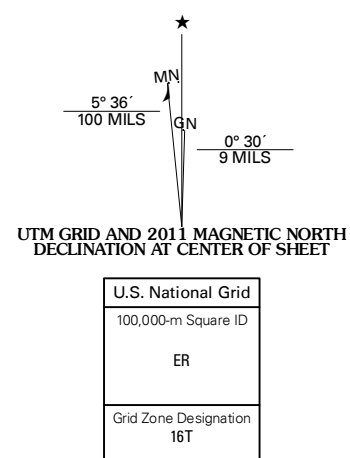
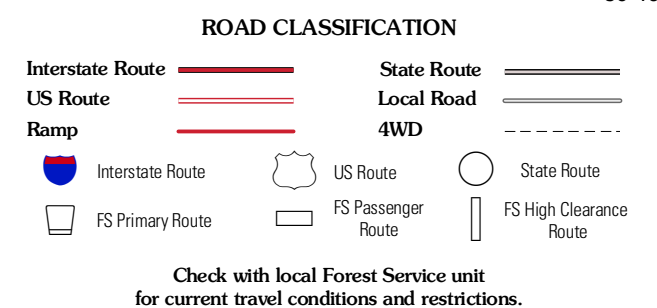


Produced by the United States Geological Survey  
North American Datum of 1983 (NAD83)  
Roads.....©2006-2010 Tele Atlas  
Roads within US Forest Service Lands.....FSTopo Data  
with limited Forest Service updates, 2009  
Names.....GNIS, 2010  
Hydrography.....National Hydrography Dataset, 2009  
Contours.....National Elevation Dataset, 2000  
Boundaries.....Census, IBWC, IBC, USGS, 1972 - 2010



QUADRANGLE LOCATION

Thunder Lake	Hiawatha	Swath Lake
Cooks	Manistique West	Manistique East
Hiram Point	Point Aux Barques	



**MANISTIQUE WEST, MI**  
2011

ADJOINING 7.5 QUADRANGLES