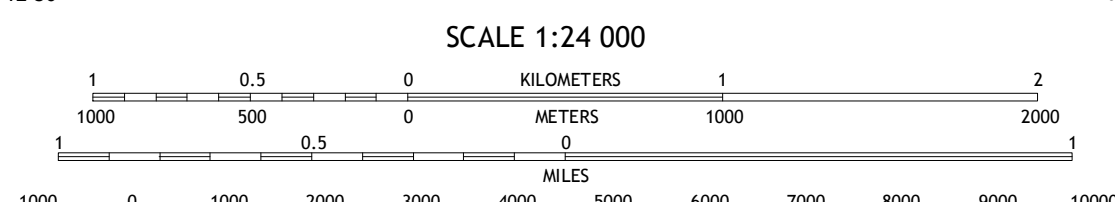
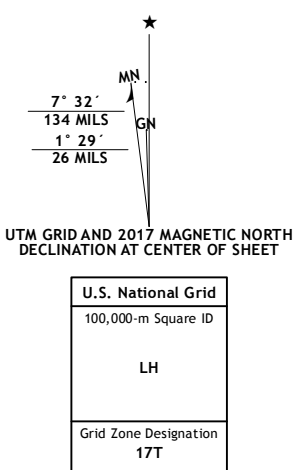
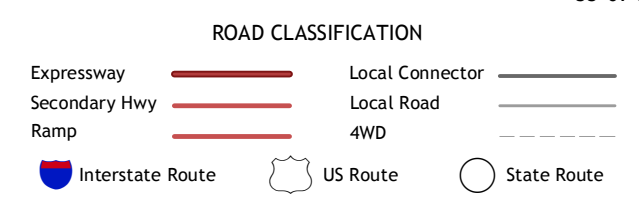


Produced by the United States Geological Survey North American Datum of 1983 (NAD83) World Geodetic System of 1984 (WGS84). Projection and 1 000-meter grid: Universal Transverse Mercator, Zone 17T 10 000-foot ticks: Michigan Coordinate System of 1983 (south zone)

This map is not a legal document. Boundaries may be generalized for this map scale. Private lands within government reservations may not be shown. Obtain permission before entering private lands. Imagery: U.S. National Imagery Interpretation Manual (NIIP), October 2014. U.S. Census Bureau, 2015 - 2016. National Hydrography Dataset, 2014. National Elevation Dataset, 1999. Multiple sources; see metadata file 1972 - 2016. Public Land Survey System. BLM, 2016. Wetlands: FWS National Wetlands Inventory 1977 - 2014



CONTOUR INTERVAL 10 FEET NORTH AMERICAN VERTICAL DATUM OF 1988 This map was produced to conform with the National Geospatial Program US Topo Product Standards, 2011. A metadata file associated with this product is draft version 0.6.19



ADJOINING QUADRANGLES

1	2	3
4	5	6
7	8	

1 Metamora
2 Thornville
3 Almont
4 Oxford
5 Romeo
6 Pontiac North
7 Rochester
8 Utica

LAKE ORION, MI 2017

