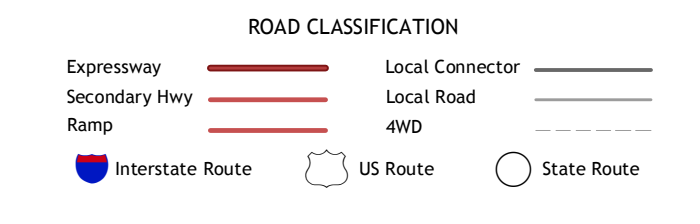
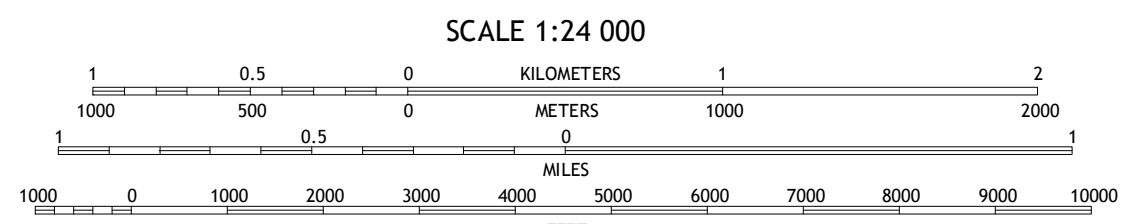
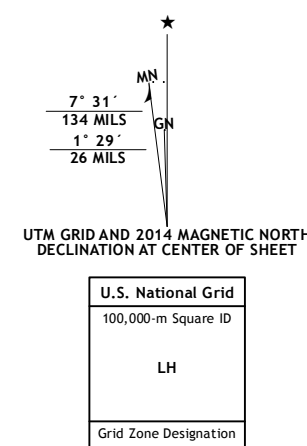


**Produced by the United States Geological Survey**  
North American Datum of 1983 (NAD83)  
World Geodetic System of 1984 (WGS84). Projection and  
1 000-meter grid: Universal Transverse Mercator, Zone 17T  
10 000-foot ticks: Michigan Coordinate System of 1983 (south  
zone)

This map is not a legal document. Boundaries may be  
generalized for this map scale. Private lands within government  
reservations may not be shown. Obtain permission before  
entering private lands.

Imagery: NADP, June 2012  
Roads: HERE, ©2013  
Names: GNS, 2013  
Hydrography: National Hydrography Dataset, 2012  
Contours: National Elevation Dataset, 1999  
Boundaries: Multiple sources; see metadata file 1972-2013  
Public Land Survey System: BLM, 2011



ADJOINING QUADRANGLES

1	2	3
4	5	6
7	8	

1 Metamora  
2 Thornville  
3 Almont  
4 Oxford  
5 Romeo  
6 Pontiac North  
7 Rochester  
8 Utica

**LAKE ORION, MI**  
2014

