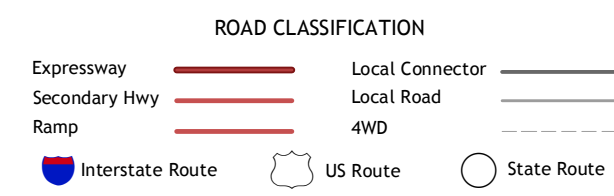
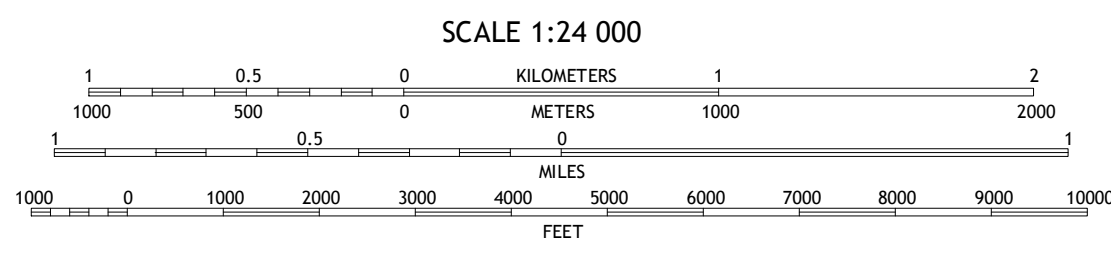
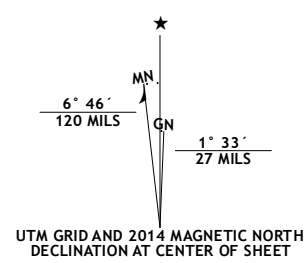


Produced by the United States Geological Survey North American Datum of 1983 (NAD83) World Geodetic System of 1984 (WGS84), Projection and 1000-meter grid: Universal Transverse Mercator, Zone 16T 10 000-foot ticks: Michigan Coordinate System of 1983 (central zone)

This map is not a legal document. Boundaries may be generalized for this map scale. Private lands within government reservations may not be shown. Obtain permission before entering private lands.

Imagery: NAIP, June 2012
Roads: HERE, 2013
Names: GNS, 2013
Hydrography: National Hydrography Dataset, 2012
Contours: National Elevation Dataset, 1999
Boundaries: Multiple sources; see metadata file 1972 - 2013
Public Land Survey System: BLM, 2011



ADJOINING QUADRANGLES

1	2	3
4	5	6
7	8	

1 Deadmans Hill
2 Elmira
3 Gaylord
4 Alba
5 Osseo Lake
6 Starvation Lake
7 Frederic
8 Big Bradford Lake

LAKE ARROWHEAD, MI 2014

