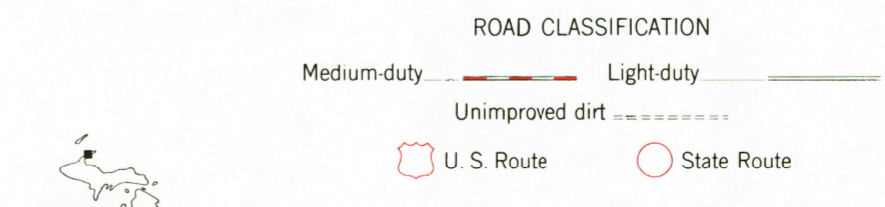
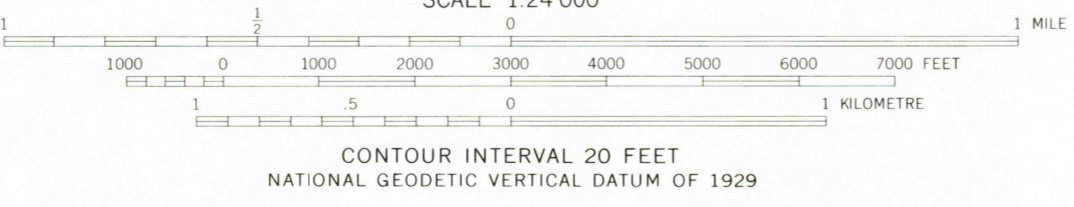
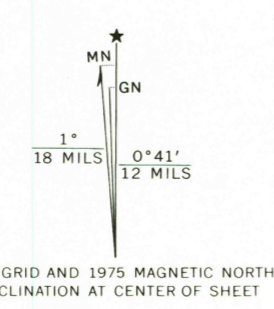


Mapped, edited, and published by the Geological Survey
Control by USGS and USC&GS
Topography from aerial photographs by multiplex methods.
Aerial photographs taken 1943. Field checked 1948
Polyconic projection, 1927 North American datum
10,000-foot grid based on Michigan coordinate system,
north zone
1000-metre Universal Transverse Mercator grid ticks,
zone 16, shown in blue
Revisions shown in purple compiled from aerial photographs
taken 1975. This information not field checked



THIS MAP COMPLIES WITH NATIONAL MAP ACCURACY STANDARDS
FOR SALE BY U.S. GEOLOGICAL SURVEY, RESTON, VIRGINIA 22092
A FOLDER DESCRIBING TOPOGRAPHIC MAPS AND SYMBOLS IS AVAILABLE ON REQUEST

LAKE MEDORA, MICH.
N4722.5—W8752.5/7.5
USGS
Historical File 1948
Topographic Division PHOTOREVISED 1975
AMS 3478 IV NW—SERIES V862

SEP 27 1976