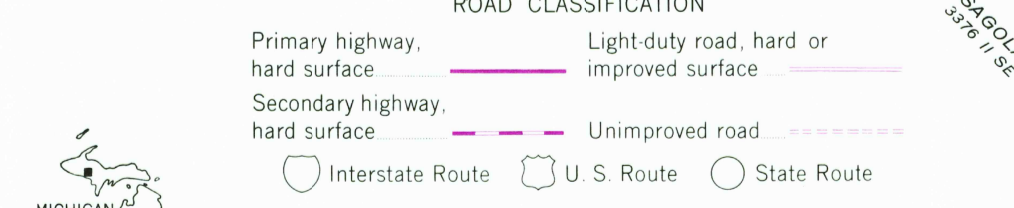
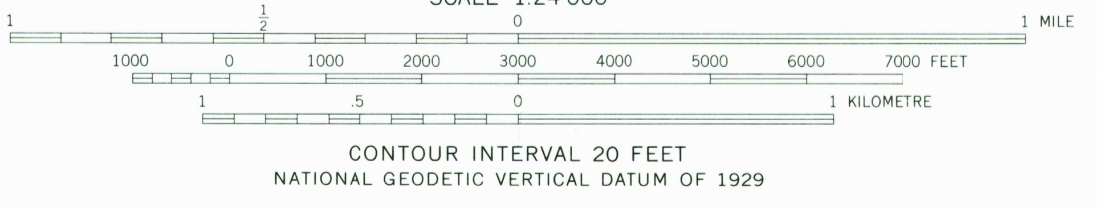
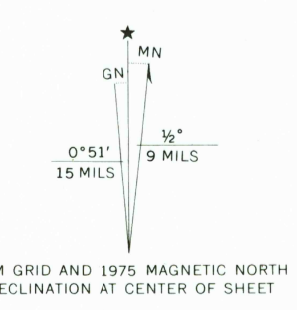


Mapped, edited, and published by the Geological Survey

Control by USGS and USC&GS  
Topography by multiplex methods from aerial photographs taken 1944. Field check 1945. Culture revised from aerial photographs taken 1955. Field check 1956  
Polyconic projection. 1927 North American datum  
10,000-foot grid based on Michigan coordinate system, north zone  
1000-metre Universal Transverse Mercator grid ticks, zone 16, shown in blue  
Revisions shown in purple compiled from aerial photographs taken 1975. This information not field checked



USGS  
Historical File  
Topographic Division

KIERNAN, MICH.  
NW/4 SAGOLA 15' QUADRANGLE  
N4607.5—W8807.5/7.5  
1956  
PHOTOREVISED 1975  
AMS 3376 II NW—SERIES V862

2920  
SEP 2 2 1977

THIS MAP COMPLIES WITH NATIONAL MAP ACCURACY STANDARDS  
FOR SALE BY U.S. GEOLOGICAL SURVEY, RESTON, VIRGINIA 22092  
A FOLDER DESCRIBING TOPOGRAPHIC MAPS AND SYMBOLS IS AVAILABLE ON REQUEST