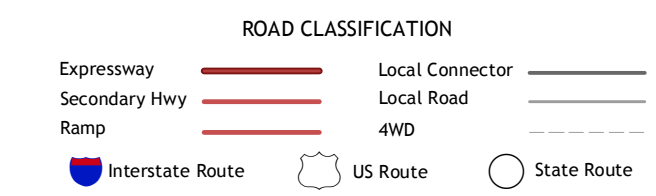
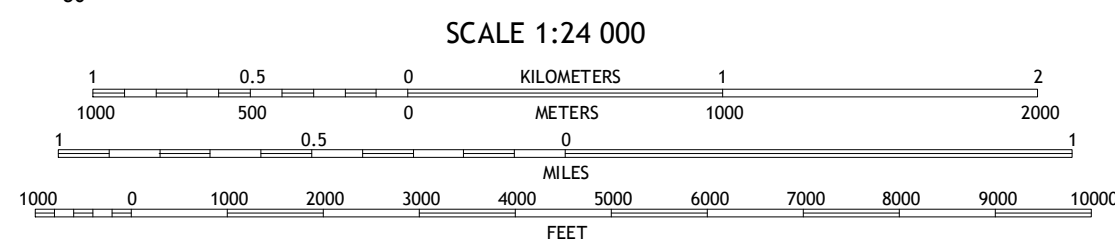



Produced by the United States Geological Survey North American Datum of 1983 (NAD83) World Geodetic System of 1984 (WGS84), Projection and 1000-meter grid: Universal Transverse Mercator, Zone 16T 10 000-foot ticks: Michigan Coordinate System of 1983 (north zone)

This map is not a legal document. Boundaries may be generalized for this map scale. Private lands within government reservations may not be shown. Obtain permission before entering private lands.

Imagery.....NAIP, July 2012 Roads.....HERE, 2013 Names.....GNIS, 2013 Hydrography.....National Hydrography Dataset, 2012 Contours.....National Elevation Dataset, 1998 Boundaries.....Multiple sources; see metadata file 1972 - 2013 Public Land Survey System.....BLM, 2011



ADJOINING QUADRANGLES table with 8 cells and corresponding location names like Beacon Hill, Oskar, Rockhouse Point, etc.

GRAVERAET RIVER, MI 2014

