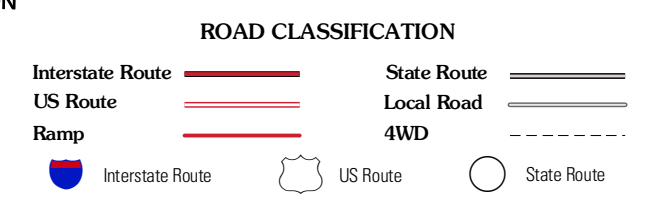
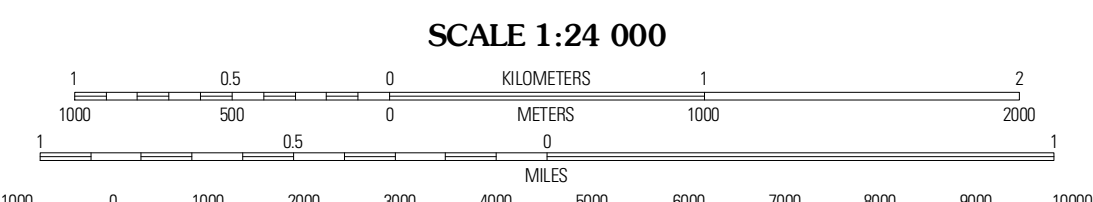
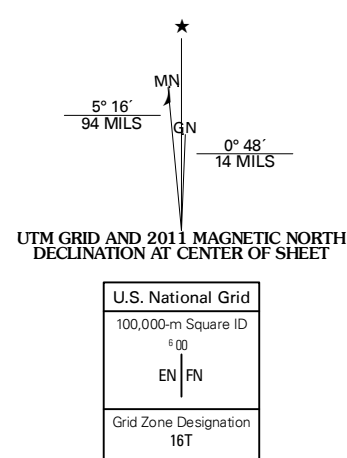


Produced by the United States Geological Survey North American Datum of 1983 (NAD83) World Geodetic System of 1984 (WGS84). Projection and 1 000-meter grid: Universal Transverse Mercator, Zone 16T 10 000-foot ticks: Michigan Coordinate System of 1983 (south zone)



Imagery: N/AIP, July 2009 Roads: ©2006-2010 Tele Atlas Names: ©2006-2010 Tele Atlas Hydrography: National Hydrography Dataset, 2009 Contours: National Elevation Dataset, 2009 Boundaries: Census, IBWC, IBC, USGS, 1972 - 2010

CONTOUR INTERVAL 10 FEET NORTH AMERICAN VERTICAL DATUM OF 1988 This map was produced to conform with version 0.5.10 of the USGS US Topo Product Standard. A metadata file associated with this product is draft version 0.5.16

Table with 3 columns: Coopersville, Marne, Cedar Springs SW; Allendale, Grandville, Grand Rapids West; Hudsonville West, Hudsonville East, Cutlerville

GRANDVILLE, MI 2011

ADJOINING 7.5' QUADRANGLES