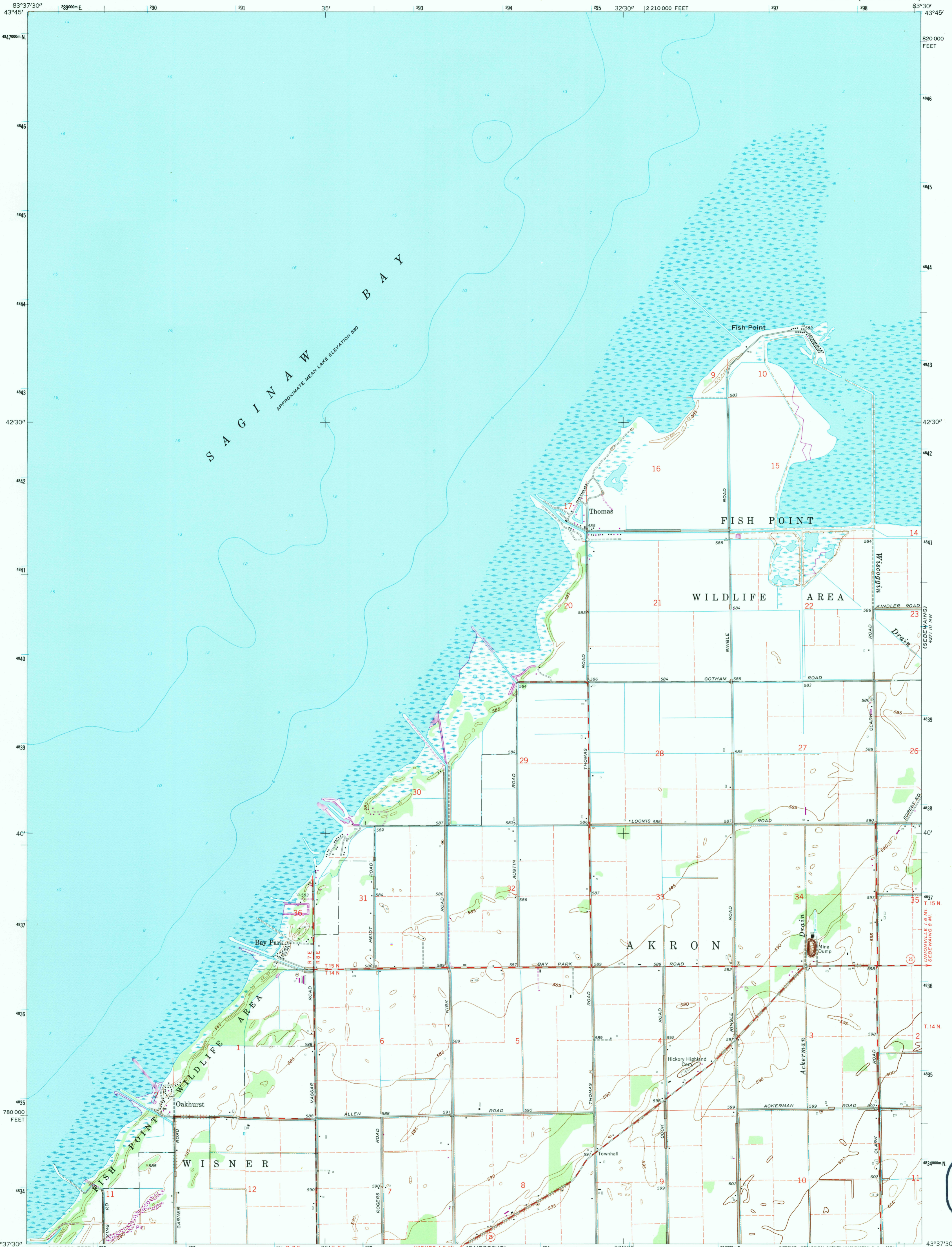
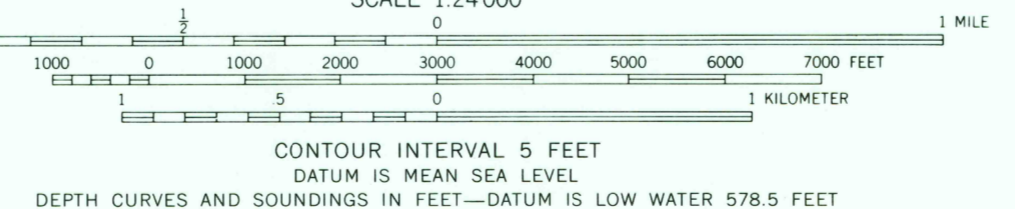
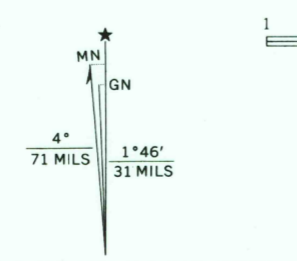


43° 37' 30" N  
83° 37' 30" W  
(BAY PORT WEST)



Mapped, edited, and published by the Geological Survey  
Control by USGS, USC&GS, and U. S. Lake Survey  
Planimetry by photogrammetric methods from aerial photographs  
taken 1959. Topography by planetable surveys 1963  
Selected hydrographic data compiled from U. S. Lake Survey Chart 52 (1961)  
This information not intended for navigational purposes  
Polyconic projection. 1927 North American datum  
10,000-foot grid based on Michigan coordinate system, south zone  
1000-meter Universal Transverse Mercator grid ticks,  
zone 17, shown in blue  
Fine red dashed lines indicate selected fence and field lines where  
generally visible on aerial photographs. This information is unchecked  
Revisions shown in purple compiled from aerial photographs  
taken 1973. This information not field checked



USES HISTORICAL  
MAP ARCHIVES  
JAN 29 1996  
REC'D FILE COPY

THIS MAP COMPLIES WITH NATIONAL MAP ACCURACY STANDARDS  
FOR SALE BY U. S. GEOLOGICAL SURVEY, RESTON, VIRGINIA 22092  
A FOLDER DESCRIBING TOPOGRAPHIC MAPS AND SYMBOLS IS AVAILABLE ON REQUEST

FISH POINT, MICH.  
N4337.5—W8330/7.5  
1963  
PHOTOREVISED 1973  
AMS 4271 II NE—SERIES V862

