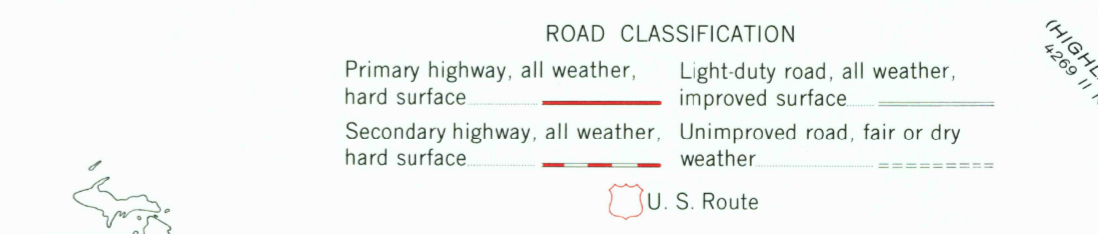
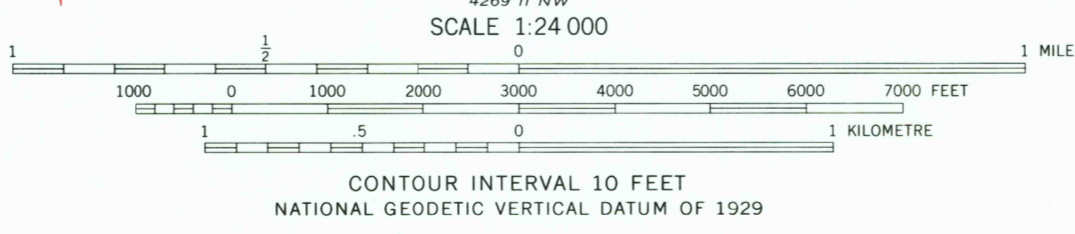
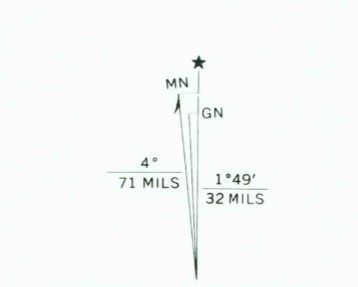


Maped, edited, and published by the Geological Survey  
in cooperation with State of Michigan agencies  
Control by USGS and USC&GS  
Topography by photogrammetric methods from aerial  
photographs taken 1966-67, and in part by the  
Genesee County Metropolitan Planning Commission  
field checked 1969  
Polyconic projection. 1927 North American datum  
10,000-foot grid based on Michigan coordinate system, south zone  
1000-metre Universal Transverse Mercator grid ticks,  
zone 17, shown in blue  
Fine red dashed lines indicate selected fence and field lines where  
generally visible on aerial photographs. This information is unchecked  
Revisions shown in purple compiled from aerial photographs  
taken 1975. This information not field checked



USGS  
Historical File  
Topographic Division  
1969  
PHOTOREVISED 1975  
AMS 4269 I SW-SERIES V862

FENTON, MICH.  
N4245-W8337.5/7.5

JAN 1 9 1977

2750