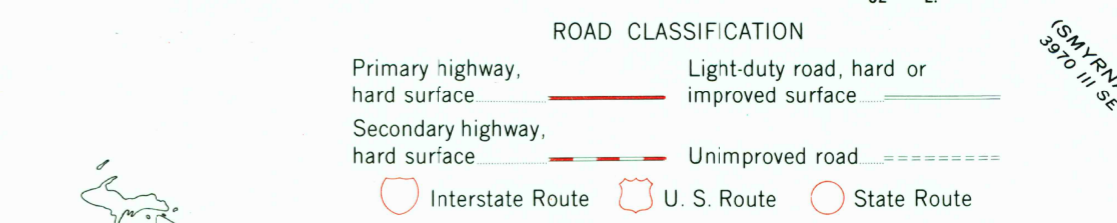
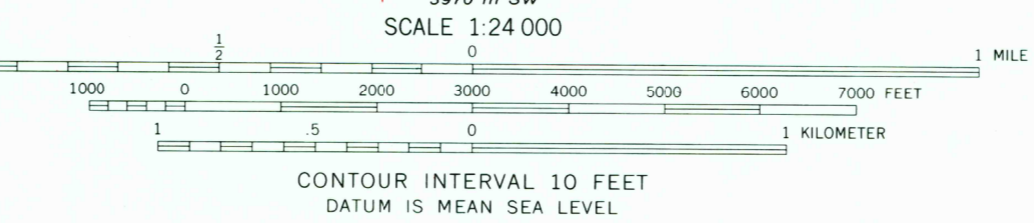
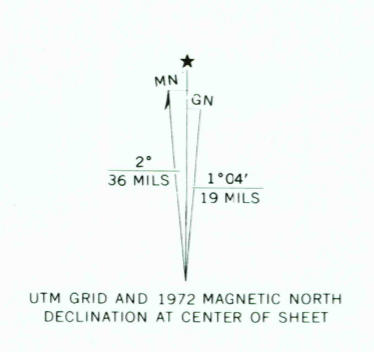


Mapped, edited, and published by the Geological Survey in cooperation with State of Michigan agencies  
Control by USGS and USC&GS  
Topography by photogrammetric methods from aerial photographs taken 1969. Field checked 1972  
Polyconic projection. 1927 North American datum  
10,000-foot grid based on Michigan coordinate system, south zone  
100-meter Universal Transverse Mercator grid ticks, zone 16, shown in blue  
Fine red dashed lines indicate selected fence and field lines where generally visible on aerial photographs. This information is unchecked



USGS  
Historical File  
Topographic Division  
EVANS, MICH.  
N4307.5-W8522.5/7.5  
1972

AUG 08 1974  
3535