

Produced by the United States Geological Survey North American Datum of 1983 (NAD83) World Geodetic System of 1984 (WGS84). Projection and 1 000-meter grid: Universal Transverse Mercator, Zone 17T 10 000-foot ticks: Michigan Coordinate System of 1983 (north zone)

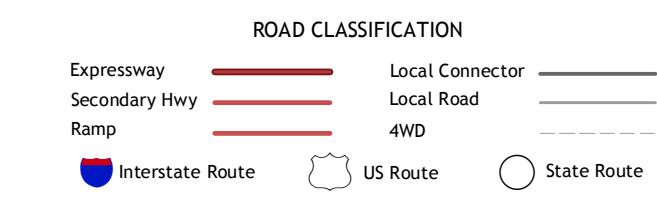
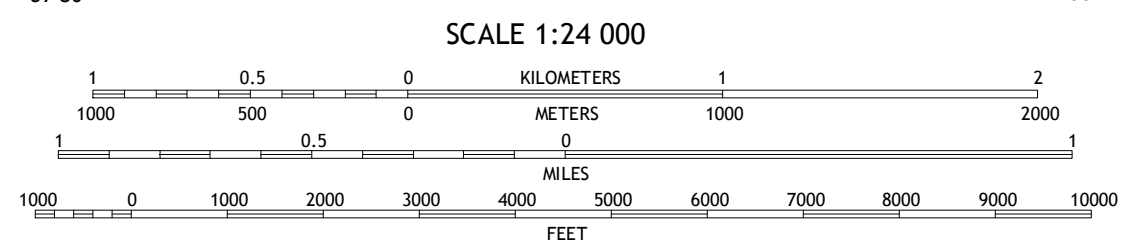
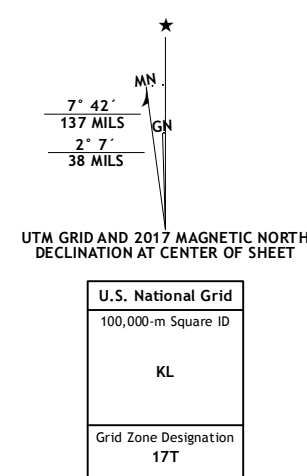


Table with 3 columns and 8 rows showing adjacent quadrangles: 1 Goetzville, 2 Lime Island, 3 Burnt Island, 4 Albany Island, 5 Whitney Bay, 6, 7, 8.

DE TOUR VILLAGE, MI 2017

