

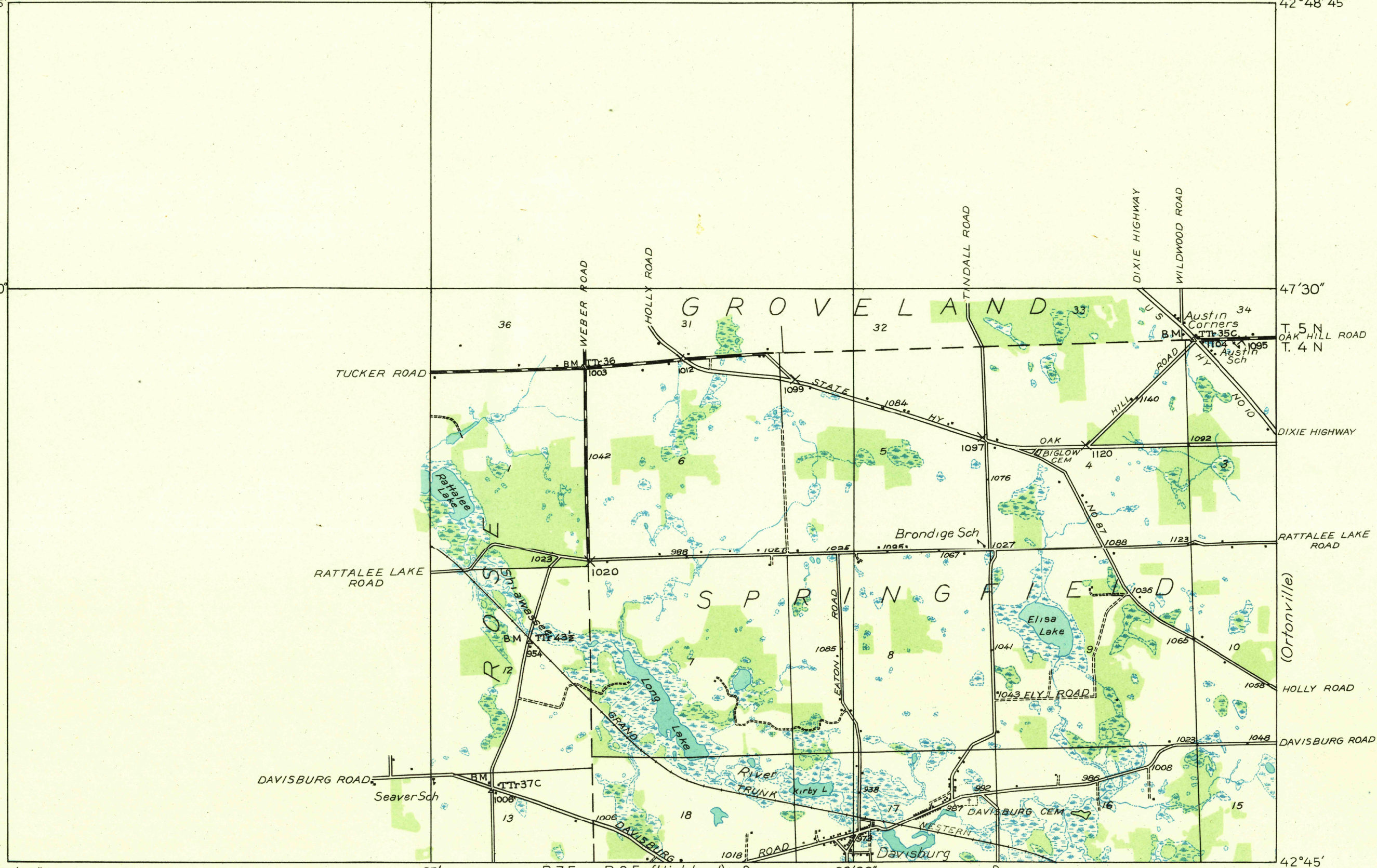
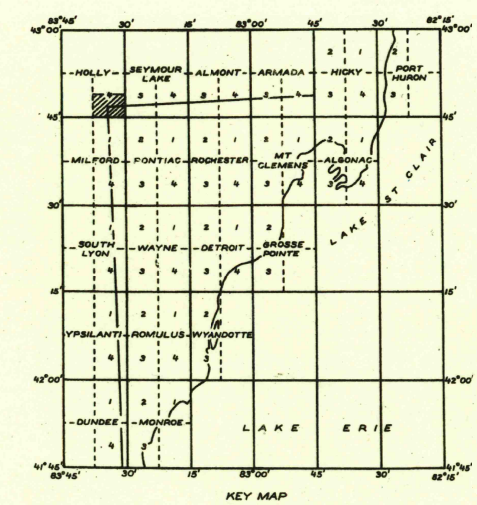
DEPARTMENT OF THE INTERIOR
U. S. GEOLOGICAL SURVEY

MICHIGAN
STATE HIGHWAY DEPARTMENT
MURRAY D. VAN WAGONER
STATE HIGHWAY COMMISSIONER

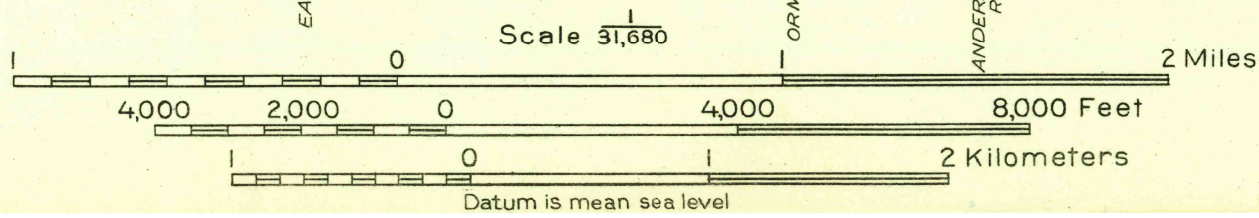
MICHIGAN
(OAKLAND COUNTY)
DAVISBURG QUADRANGLE

83° 37' 30" 35' 32' 30" 83° 30' 42° 48' 45" 42° 48' 45"

Advance sheet.
Subject to correction.



Glenn S. Smith, Division Engineer
Compiled by U. S. Geological Survey from aerial photographs
Control by U. S. Geological Survey and
U. S. Coast and Geodetic Survey
Field examination in 1936



Polyconic projection, 1927 North American datum
USGS
Historical File
Topographic Division
DAVISBURG, MICH.
APPROXIMATE MEAN DECLINATION, 1986
TRUE NORTH
MAGNETIC NORTH
3°