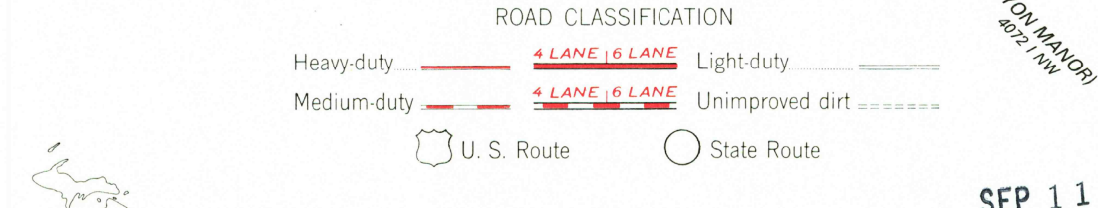
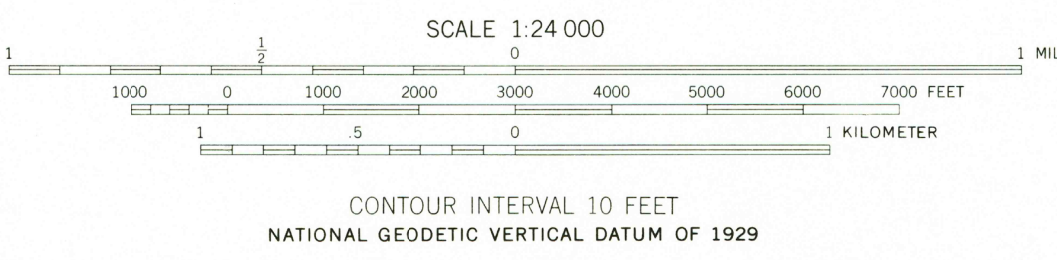
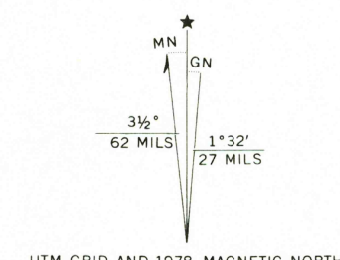


Mapped by the Army Map Service  
Published for civil use by the Geological Survey  
Control by USGS, USC&GS, and USCE  
Topography by photogrammetric methods from aerial  
photographs taken 1949. Field checked 1950  
Polyconic projection. 1927 North American datum  
10,000-foot grid based on Michigan coordinate system  
central zone  
1000-meter Universal Transverse Mercator grid ticks,  
zone 16, shown in blue  
Unchecked elevations are shown in brown  
Dashed land lines indicate approximate locations  
Revisions shown in purple compiled from aerial photographs taken  
1977. Map edited 1978. This information not field checked



FOR SALE BY U.S. GEOLOGICAL SURVEY, RESTON, VIRGINIA 22092  
AND BY THE GEOLOGICAL SURVEY DIVISION  
MICHIGAN DEPARTMENT OF NATURAL RESOURCES, LANSING, MICHIGAN 48909  
A FOLDER DESCRIBING TOPOGRAPHIC MAPS AND SYMBOLS IS AVAILABLE ON REQUEST



COTE DAME MARIE, MICH.  
N4430-W8445/7.5  
1950  
PHOTOREVISED 1978  
AMS 4073 III SE-SERIES V862

SEP 11 1978

3250