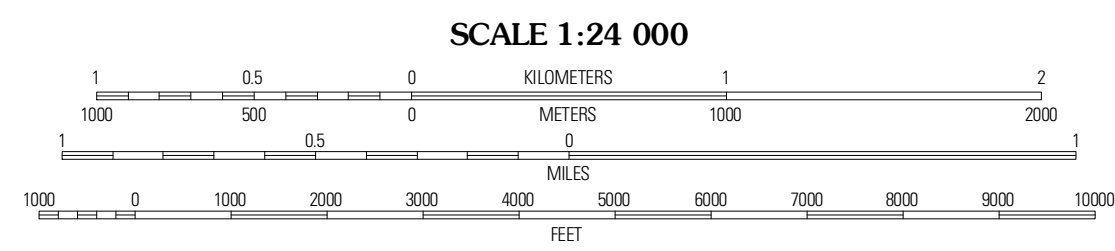



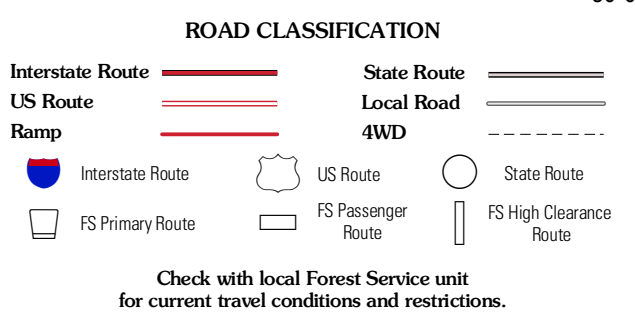
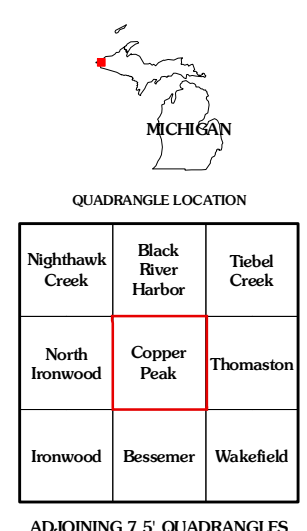
Produced by the United States Geological Survey  
North American Datum of 1983 (NAD83)  
World Geodetic System of 1984 (WGS84). Projection and  
1 000 meter grid: Universal Transverse Mercator, Zone 15T  
10 000-foot ticks: Michigan Coordinate System of 1983  
(north zone)

Images:.....NAIP, August 2009  
Roads:.....62006-2010 Tele Atlas  
Roads within US Forest Service Lands:.....FSTopo data  
with limited Forest Service updates, 2009  
Names:.....GNIS, 2010  
Hydrography:.....National Hydrography Dataset, 2009  
Contours:.....National Elevation Dataset, 2005  
Boundaries:.....Census, IBWC, IBC, USGS, 1972 - 2010



CONTOUR INTERVAL 20 FEET  
NORTH AMERICAN VERTICAL DATUM OF 1988

This map was produced to conform with version 0.5.10  
of the USGS US Topo Product Standard.  
A metadata file associated with this product is draft version 0.5.16



**COPPER PEAK, MI**  
2011

ADJOINING 7.5 QUADRANGLES