

Produced by the United States Geological Survey North American Datum of 1983 (NAD83) World Geodetic System of 1984 (WGS84) Projection and 1 000-meter grid; Universal Transverse Mercator, Zone 17T 10 000-foot ticks; Michigan Coordinate System of 1983 (south zone)

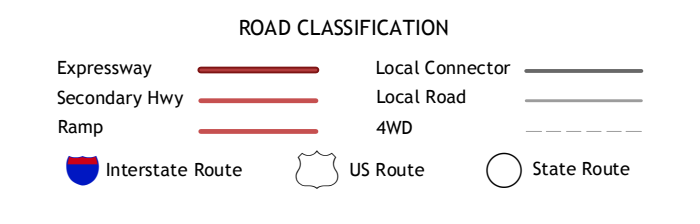
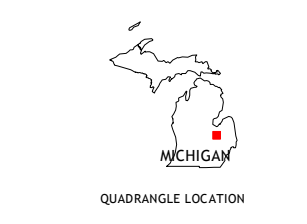
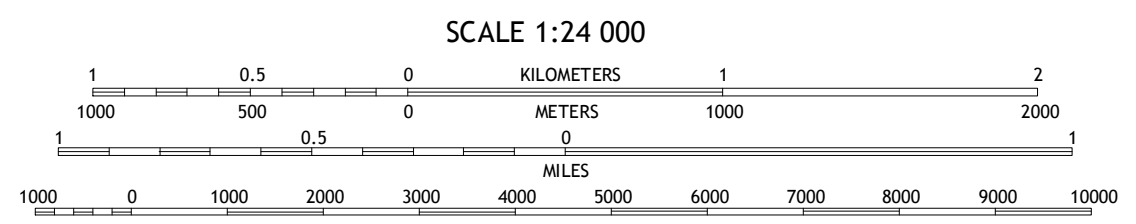
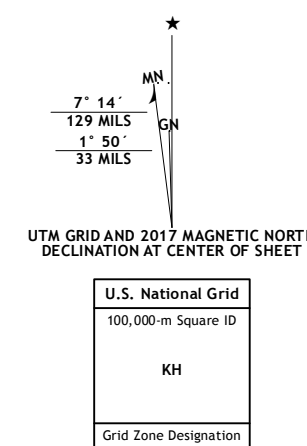


Table with 3 columns and 8 rows showing adjacent quadrangles and their names: 1 Birch Run North, 2 Frankenth, 3 Vassar, 4 Birch Run South, 5 Otisville, 6 Flushing, 7 Flint North, 8 Davison

CLIO, MI 2017

