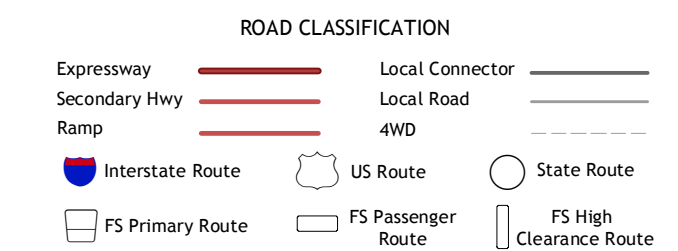
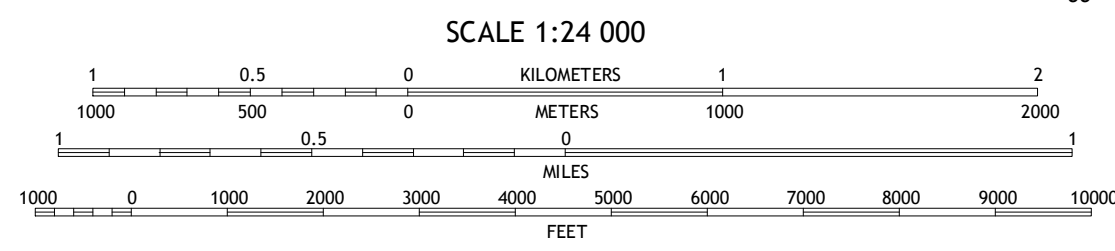
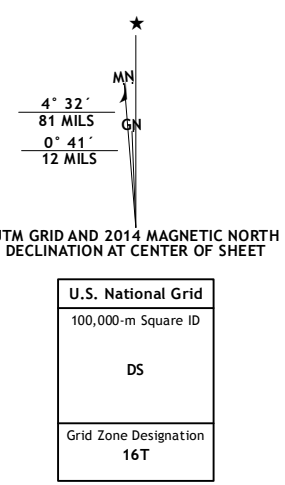


Produced by the United States Geological Survey North American Datum of 1983 (NAD83) World Geodetic System of 1984 (WGS84). Projection and 1000-meter grid: Universal Transverse Mercator, Zone 16T 10 000-foot ticks: Michigan Coordinate System of 1983 (north zone)

This map is not a legal document. Boundaries may be generalized for this map scale. Private lands within government reservations may not be shown. Obtain permission before entering private lands.

Imagery: NAIP, July 2012 HERE, ©2013 Roads within US Forest Service Lands: FSTopo Data with limited Forest Service updates, 2013 Names: GNS, 2013 Hydrography: National Hydrography Dataset, 2012 Contours: National Elevation Dataset, 2005 Boundaries: Multiple sources; see metadata file 1972-2013 Public Land Survey System: BLM, 2011



Check with local Forest Service unit for current travel conditions and restrictions.

ADJOINING QUADRANGLES table with 8 cells containing numbers 1-8 and names: 1 McComb Corner, 2 Mountain Lake, 3 Ives Hill, 4 Summit Lake, 5 Silver Lake Basin, 6 Michiganme, 7 Champion, 8 Dierite

BULLDOG LAKE, MI 2014

